

NOTICE!!

These documents have been scanned!

Do not place un-scanned documents beneath this notice!

Do not remove this notice from this file!

GPO Jacket No. 560-102
Print Order 61540
Rise Business Services, LLC
Job=AZ15 5/2/2019



Box Number= AZ15019



Claim Begin-End: AMC437075-AMC437079

1 Initial Receipt



AZ15019-17


AMC436731-AMC437154

United States Department of the Interior
Bureau of Land Management
 LANDS/RECREATION & PLANNING
 ONE N CENTRAL AVE
 PHOENIX, AZ 85004 -2203
 Phone: 602-417-9200

Receipt

No: 3506688

Transaction #: 3607858	
Date of Transaction: 03/02/2016	
CUSTOMER:	
	STEVE F KAROLYI PO BOX 74353 PHOENIX, AZ 85087-1006 US



LINE #	QTY	DESCRIPTION	REMARKS	UNIT PRICE	TOTAL
1	5.00	LOCATABLE MINERALS / MINING CLAIMS-NEW, UNADJUD, ONE OR MORE AUTH NOS / NEW MINING CLAIM PROCESSING FEE CASES: AMC437075/\$20.00, AMC437076/\$20.00, AMC437077/\$20.00, AMC437078/\$20.00, AMC437079/\$20.00		- n/a -	100.00
2	5.00	LOCATABLE MINERALS / MINING CLAIMS-NEW, UNADJUD, ONE OR MORE AUTH NOS / NEW MINING CLAIMS LOCATION FEE CASES: AMC437075/\$37.00, AMC437076/\$37.00, AMC437077/\$37.00, AMC437078/\$37.00, AMC437079/\$37.00		- n/a -	185.00
3	5.00	LOCATABLE MINERALS / MINING CLAIMS-NEW, UNADJUD, ONE OR MORE AUTH NOS / NEW MINING CLAIMS MAINTENANCE FEE CASES: AMC437075/\$155.00, AMC437076/\$155.00, AMC437077/\$155.00, AMC437078/\$155.00, AMC437079/\$155.00		- n/a -	775.00
TOTAL:					\$1,060.00

PAYMENT INFORMATION			
NOTE: Items will appear on credit card statement as "Bureau of Land Mgmt CO".			
1	AMOUNT:	1060.00	POSTMARKED: N/A
	TYPE:	CREDIT CARD	RECEIVED: 03/02/2016
	NAME:	KAROLYI, STEVE F PO BOX 74353 PHOENIX AZ 85087-1006 US	
	CARD NO:	XXXXXXXXXXXX5005	AUTH CODE: 102364

NAME ON CARD:	STEVE KAROLYI
EXPIRES:	01/2020
SIGNATURE:	

REMARKS

This receipt was generated by the automated BLM Collections and Billing System and is a paper representation of a portion of the official electronic record contained therein.

NOTICE!!

These documents have been scanned!

Do not place un-scanned documents beneath this notice!

Do not remove this notice from this file!

GPO Jacket No. 560-102
Print Order 61540
Rise Business Services, LLC
Job=AZ15 5/2/2019



Box Number= AZ15019



Claim Begin-End: AMC437075-AMC437079

2 Correspondence



AZ15019-17

AMC436731-AMC437154



United States Department of the Interior

BUREAU OF LAND MANAGEMENT
Arizona State Office
One North Central Avenue, Suite 800
Phoenix, Arizona 85004-4427
www.blm.gov/az/



DEC 14 2017

In Reply Refer To:
3830 (9200) PB
AMC430617, AMC437075, AMC437155

CERTIFIED MAIL - RETURN RECEIPT REQUESTED No. 7017 0190 0000 4162 4785

DECISION

RONALD FORRESTER : This decision affects those claims shown
594 SAWDUST RD #323 : in the block below.
SPRING, TX 77380-2215 :

AMC430623, AMC437079, AMC437164
GOLDEN SCHIST #2, TREASURE WASH #3, KAREN #1

MINING CLAIMS DECLARED FORFEITED

The mining claims listed above have been declared forfeited as of September 1, 2017, for failure to timely file the required maintenance fee payment or small miner's maintenance fee waiver (waiver).

Claimants are required to pay an annual non-refundable maintenance fee of \$155 per 20 acres or portion thereof, or submit a waiver, on or before September 1 of each year. These requirements were established by 30 U.S.C. 28f-1, as amended, and 43 CFR 3834 and 3835.

Our records do not show receipt of a maintenance fee payment or small miner waiver filed on or before the due date. Therefore, the claims listed above are forfeited.

Reclamation Requirements

This decision does not relieve you of the liability for reclamation of all areas disturbed by your activities on lands covered by the subject mining claim(s) and/or site(s). After you complete the reclamation, you must notify the authorized officer of the appropriate surface managing agency so that the authorized officer may conduct a final site inspection and determine whether you may be released from liability. If you fail to reclaim the land to the satisfaction of the authorized officer,

the surface management agency may cite you for noncompliance under its surface management regulations. For land administered by the Bureau of Land Management (BLM), if you fail to reclaim the land to the satisfaction of the authorized officer as required in 43 CFR Subpart 3809, BLM will issue an order of noncompliance under 43 CFR 3809.601(a). If you fail to comply with the non-compliance order, BLM may take further action under 43 CFR 3809.604. Failure to conduct reclamation is a prohibited act that may subject you to criminal penalties. See 43 CFR 3809.605(h) and 43 CFR 3809.700.

Appeal Procedures

This decision may be appealed to the Interior Board of Land Appeals, Office of the Secretary, in accordance with the regulations contained in 43 CFR, Part 4, and the enclosed Form 1842-1. If an appeal is taken, your notice of appeal must be filed in this office (at the above address) within 30 days from receipt of this decision. The appellant has the burden of showing that the decision appealed from is in error.

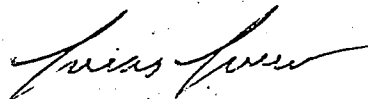
If you wish to file a petition pursuant to regulation 43 CFR 4.21 (58 FR 4939, January 19, 1993) for a stay of the effectiveness of this decision during the time that your appeal is being reviewed by the Board, the petition for a stay must accompany your notice of appeal. A petition for a stay is required to show sufficient justification based on the standards listed below. Copies of the notice of appeal and petition for a stay must also be submitted to each party named in this decision and to the Interior Board of Land Appeals and to the appropriate Office of the Solicitor (see 43 CFR 4.413) at the same time the original documents are filed with this office. If you request a stay, you have the burden of proof to demonstrate that a stay should be granted.

Standards for Obtaining a Stay

Except as otherwise provided by law or other pertinent regulation, a petition for a stay of a decision pending appeal shall show sufficient justification based on the following standards:

- (1) The relative harm to the parties if the stay is granted or denied,
- (2) The likelihood of the appellant's success on the merits,
- (3) The likelihood of immediate and irreparable harm if the stay is not granted, and
- (4) Whether the public interest favors granting the stay.

Please include your AMC serial number(s) on all correspondence. If additional information is required, please call Pauline Brown at 602-417-9360.



Lucas Lucero
Deputy State Director
Lands, Minerals, and Energy Division

Enclosure

SENDER: COMPLETE THIS SECTION

- Complete items 1, 2, and 3.
- Print your name and address on the reverse so that we can return the card to you.
- Attach this card to the back of the mailpiece, or on the front if space permits.

1. Article Addressed to:

RONALD FORRESTER
 594 SAWDUST RD # 323
 SPRING, TX 77380-2215
 9200 PB AMC430617, AMC437075, AMC437155



9590 9402 2630 6336 1248 75

Article Number (Transfer from carrier label)

7017 0190 0000 4162 4785

COMPLETE THIS SECTION ON DELIVERY


A. Signature Agent
 Addressee
 X *Kh...*

B. Received by (Printed Name) C. Date of Delivery
12-1-7

D. Is delivery address different from item 1? Yes
 If YES, enter delivery address below: No

3. Service Type
- | | |
|---|---|
| <input type="checkbox"/> Adult Signature | <input type="checkbox"/> Priority Mail Express® |
| <input type="checkbox"/> Adult Signature Restricted Delivery | <input type="checkbox"/> Registered Mail™ |
| <input checked="" type="checkbox"/> Certified Mail® | <input type="checkbox"/> Registered Mail Restricted Delivery |
| <input type="checkbox"/> Certified Mail Restricted Delivery | <input type="checkbox"/> Return Receipt for Merchandise |
| <input type="checkbox"/> Collect on Delivery | <input type="checkbox"/> Signature Confirmation™ |
| <input type="checkbox"/> Collect on Delivery Restricted Delivery | <input type="checkbox"/> Signature Confirmation Restricted Delivery |
| <input type="checkbox"/> Registered Mail Restricted Delivery (over \$500) | |

USPS TRACKING#



First-Class Mail
Postage & Fees Paid
USPS
Permit No. G-10

9590 9402 2630 6336 1248 75

United States
Postal Service

RECEIVED
BLM A
PHOENIX

• Sender: Please print your name, address, and ZIP+4® in this box •
U.S. DEPARTMENT OF THE INTERIOR
BUREAU OF LAND MANAGEMENT
ARIZONA STATE OFFICE
ONE NORTH CENTRAL AVENUE, SUITE 800
PHOENIX, AZ 85004-4427

2011 DEC 27 A 8:30

PHOENIX ARIZONA





United States Department of the Interior



BUREAU OF LAND MANAGEMENT
Arizona State Office
One North Central Avenue, Suite 800
Phoenix, Arizona 85004-4427
www.blm.gov/az/

DEC 20 2017

In Reply Refer To:
3830 (9200) PB
AMC437075

CERTIFIED MAIL - RETURN RECEIPT REQUESTED No. 7017 0190 0000 4056 6031

DECISION

DAVID & KRISTOPHER CAULPETZER : This decision affects those claims shown
PO BOX 758 : in the block below.
EHRENBERG, AZ 85334-0758 :

AMC437076
PEGASUS #3

MINING CLAIMS DECLARED FORFEITED

The mining claims listed above have been declared forfeited as of September 1, 2017, for failure to timely file the required maintenance fee payment or small miner's maintenance fee waiver (waiver).

Claimants are required to pay an annual non-refundable maintenance fee of \$155 per 20 acres or portion thereof, or submit a waiver, on or before September 1 of each year. These requirements were established by 30 U.S.C. 28f-1, as amended, and 43 CFR 3834 and 3835.

Our records do not show receipt of a maintenance fee payment or small miner waiver filed on or before the due date. Therefore, the claims listed above are forfeited.

Reclamation Requirements

This decision does not relieve you of the liability for reclamation of all areas disturbed by your activities on lands covered by the subject mining claim(s) and/or site(s). After you complete the reclamation, you must notify the authorized officer of the appropriate surface managing agency so that the authorized officer may conduct a final site inspection and determine whether you may be released from liability. If you fail to reclaim the land to the satisfaction of the authorized officer,

the surface management agency may cite you for noncompliance under its surface management regulations. For land administered by the Bureau of Land Management (BLM), if you fail to reclaim the land to the satisfaction of the authorized officer as required in 43 CFR Subpart 3809, BLM will issue an order of noncompliance under 43 CFR 3809.601(a). If you fail to comply with the non-compliance order, BLM may take further action under 43 CFR 3809.604. Failure to conduct reclamation is a prohibited act that may subject you to criminal penalties. See 43 CFR 3809.605(h) and 43 CFR 3809.700.

Appeal Procedures

This decision may be appealed to the Interior Board of Land Appeals, Office of the Secretary, in accordance with the regulations contained in 43 CFR, Part 4, and the enclosed Form 1842-1. If an appeal is taken, your notice of appeal must be filed in this office (at the above address) within 30 days from receipt of this decision. The appellant has the burden of showing that the decision appealed from is in error.

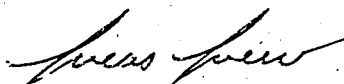
If you wish to file a petition pursuant to regulation 43 CFR 4.21 (58 FR 4939, January 19, 1993) for a stay of the effectiveness of this decision during the time that your appeal is being reviewed by the Board, the petition for a stay must accompany your notice of appeal. A petition for a stay is required to show sufficient justification based on the standards listed below. Copies of the notice of appeal and petition for a stay **must** also be submitted to each party named in this decision and to the Interior Board of Land Appeals and to the appropriate Office of the Solicitor (see 43 CFR 4.413) at the same time the original documents are filed with this office. If you request a stay, you have the burden of proof to demonstrate that a stay should be granted.

Standards for Obtaining a Stay

Except as otherwise provided by law or other pertinent regulation, a petition for a stay of a decision pending appeal shall show sufficient justification based on the following standards:

- (1) The relative harm to the parties if the stay is granted or denied,
- (2) The likelihood of the appellant's success on the merits,
- (3) The likelihood of immediate and irreparable harm if the stay is not granted, and
- (4) Whether the public interest favors granting the stay.

Please include your AMC serial number(s) on all correspondence. If additional information is required, please call Pauline Brown at 602-417-9360.



Lucas Lucero
Deputy State Director
Lands, Minerals, and Energy Division

Enclosure



United States Department of the Interior

BUREAU OF LAND MANAGEMENT

Arizona State Office

One North Central Avenue, Suite 800

Phoenix, Arizona 85004-4427

www.blm.gov/az/



DEC 20 2017

In Reply Refer To:
3830 (9200) PB
AMC437075

CERTIFIED MAIL - RETURN RECEIPT REQUESTED No. 7017 0190 0000 4056 6031

DECISION

DAVID & KRISTOPHER CAULPETZER : This decision affects those claims shown
PO BOX 758 : in the block below.
EHRENBERG, AZ 85334-0758 :

AMC437076
PEGASUS #3

MINING CLAIMS DECLARED FORFEITED

The mining claims listed above have been declared forfeited as of September 1, 2017, for failure to timely file the required maintenance fee payment or small miner's maintenance fee waiver (waiver).

Claimants are required to pay an annual non-refundable maintenance fee of \$155 per 20 acres or portion thereof, or submit a waiver, on or before September 1 of each year. These requirements were established by 30 U.S.C. 28f-1, as amended, and 43 CFR 3834 and 3835.

Our records do not show receipt of a maintenance fee payment or small miner waiver filed on or before the due date. Therefore, the claims listed above are forfeited.

Reclamation Requirements

This decision does not relieve you of the liability for reclamation of all areas disturbed by your activities on lands covered by the subject mining claim(s) and/or site(s). After you complete the reclamation, you must notify the authorized officer of the appropriate surface managing agency so that the authorized officer may conduct a final site inspection and determine whether you may be released from liability. If you fail to reclaim the land to the satisfaction of the authorized officer,

the surface management agency may cite you for noncompliance under its surface management regulations. For land administered by the Bureau of Land Management (BLM), if you fail to reclaim the land to the satisfaction of the authorized officer as required in 43 CFR Subpart 3809, BLM will issue an order of noncompliance under 43 CFR 3809.601(a). If you fail to comply with the non-compliance order, BLM may take further action under 43 CFR 3809.604. Failure to conduct reclamation is a prohibited act that may subject you to criminal penalties. See 43 CFR 3809.605(h) and 43 CFR 3809.700.

Appeal Procedures

This decision may be appealed to the Interior Board of Land Appeals, Office of the Secretary, in accordance with the regulations contained in 43 CFR, Part 4, and the enclosed Form 1842-1. If an appeal is taken, your notice of appeal must be filed in this office (at the above address) within 30 days from receipt of this decision. The appellant has the burden of showing that the decision appealed from is in error.


If you wish to file a petition pursuant to regulation 43 CFR 4.21 (58 FR 4939, January 19, 1993) for a stay of the effectiveness of this decision during the time that your appeal is being reviewed by the Board, the petition for a stay must accompany your notice of appeal. A petition for a stay is required to show sufficient justification based on the standards listed below. Copies of the notice of appeal and petition for a stay **must** also be submitted to each party named in this decision and to the Interior Board of Land Appeals and to the appropriate Office of the Solicitor (see 43 CFR 4.413) at the same time the original documents are filed with this office. If you request a stay, you have the burden of proof to demonstrate that a stay should be granted.

Standards for Obtaining a Stay

Except as otherwise provided by law or other pertinent regulation, a petition for a stay of a decision pending appeal shall show sufficient justification based on the following standards:


- (1) The relative harm to the parties if the stay is granted or denied,
- (2) The likelihood of the appellant's success on the merits,
- (3) The likelihood of immediate and irreparable harm if the stay is not granted, and
- (4) Whether the public interest favors granting the stay.

Please include your AMC serial number(s) on all correspondence. If additional information is required, please call Pauline Brown at 602-417-9360.



Lucas Lucero
Deputy State Director
Lands, Minerals, and Energy Division

Enclosure



United States Department of the Interior



BUREAU OF LAND MANAGEMENT

Arizona State Office

One North Central Avenue, Suite 800

Phoenix, Arizona 85004-4427

www.blm.gov/az/

NOV 14 2016

In Reply Refer To:

3800 (9200) RE

AMC430602, AMC433910, **AMC437075**

CERTIFIED MAIL - RETURN RECEIPT REQUESTED No. 7014 2870 0000 1115 7042

DECISION

WILLIAM DOUGHERTY
1012 HARGROVE ST
ARDMORE, OK 73401-4240

:
:
:

This decision affects those claims shown
in the block below.

AMC430602, AMC433913, AMC437077
CORTEZ #3, GOLD PASS #2, TREASURE WASH #1

MINING CLAIMS DECLARED FORFEIT

The mining claims listed above have been declared forfeit as of September 1, 2016, for failure to timely file the required maintenance fee payment or small miner's maintenance fee waiver (waiver).

Claimants are required to pay an annual non-refundable maintenance fee of \$155 per 20 acres or portion thereof, or submit a waiver, on or before September 1 of each year. These requirements were established by 30 U.S.C. 28f-1, as amended, and 43 CFR 3834 and 3835.

Our records do not show receipt of a maintenance fee payment or small miner waiver filed on or before the due date. Therefore, the claims listed above are forfeit.

Reclamation Requirements

This decision does not relieve you of the liability for reclamation of all areas disturbed by your activities on lands covered by the subject mining claim(s) and/or site(s). After you complete the reclamation, you must notify the authorized officer of the appropriate surface managing agency so that the authorized officer may conduct a final site inspection and determine whether you may be released from liability. If you fail to reclaim the land to the satisfaction of the authorized officer, the surface management agency may cite you for noncompliance under its surface management regulations. For land administered by the Bureau of Land Management (BLM), if you fail to

reclaim the land to the satisfaction of the authorized officer as required in 43 CFR Subpart 3809, BLM will issue an order of noncompliance under 43 CFR 3809.601(a). If you fail to comply with the non-compliance order, BLM may take further action under 43 CFR 3809.604. Failure to conduct reclamation is a prohibited act that may subject you to criminal penalties. See 43 CFR 3809.605(h) and 43 CFR 3809.700.

Appeal Procedures

This decision may be appealed to the Interior Board of Land Appeals, Office of the Secretary, in accordance with the regulations contained in 43 CFR, Part 4, and the enclosed Form 1842-1. If an appeal is taken, your notice of appeal must be filed in this office (at the above address) within 30 days from receipt of this decision. The appellant has the burden of showing that the decision appealed from is in error.


If you wish to file a petition pursuant to regulation 43 CFR 4.21 (58 FR 4939, January 19, 1993) for a stay of the effectiveness of this decision during the time that your appeal is being reviewed by the Board, the petition for a stay must accompany your notice of appeal. A petition for a stay is required to show sufficient justification based on the standards listed below. Copies of the notice of appeal and petition for a stay **must** also be submitted to each party named in this decision and to the Interior Board of Land Appeals and to the appropriate Office of the Solicitor (see 43 CFR 4.413) at the same time the original documents are filed with this office. If you request a stay, you have the burden of proof to demonstrate that a stay should be granted.

Standards for Obtaining a Stay

Except as otherwise provided by law or other pertinent regulation, a petition for a stay of a decision pending appeal shall show sufficient justification based on the following standards:

- (1) The relative harm to the parties if the stay is granted or denied,
- (2) The likelihood of the appellant's success on the merits,
- (3) The likelihood of immediate and irreparable harm if the stay is not granted, and
- (4) Whether the public interest favors granting the stay.

Please include your AMC serial number(s) on all correspondence. If additional information is required, please call Rod Ebert at 602-417-9397.



Rebecca Heick
Deputy State Director
Lands, Minerals, and Energy Division

Enclosure

English

Customer Service

USPS Mobile

Register | Sign in



USPS Tracking®

Still Have Questions?
Browse our FAQs

Get Easy Tracking Updates
Sign up for My USPS

Tracking Number: 7014287000011157042

Product & Tracking Information

Postal Product	Features	STATUS OF ITEM	LOCATION
	Certified Mail™	Arrived at Unit	PHOENIX, AZ 85034

Track item arrival at the final office at 7:38 am on December 8, 2016 in PHOENIX, AZ 85034

December 8, 2016 12:29 am	Departed USPS Facility	PHOENIX, AZ 85028
December 7, 2016 5:07 am	Arrived at USPS Facility	PHOENIX, AZ 85028
December 6, 2016 12:37 am	In Transit to Destination	
December 4, 2016 12:37 pm	Departed USPS Facility	OKLAHOMA CITY, OK 73107
December 3, 2016 11:40 am	Unclaimed/Max Hold Time Expired	ARDMORE, OK 73401
November 18, 2016 3:36 pm	Notice Left (No Authorized Recipient Available)	ARDMORE, OK 73401
November 18, 2016 8:11 am	Out for Delivery	ARDMORE, OK 73401
November 18, 2016 8:01 am	Sorting Complete	ARDMORE, OK 73401
November 15, 2016 4:44 am	Arrived at Unit	ARDMORE, OK 73401
November 17, 2016 2:48 pm	Arrived at USPS Facility	OKLAHOMA CITY, OK 73107
November 17, 2016 7:33 am	In Transit to Destination	
November 16, 2016 8:46 am	Departed USPS Facility	PHOENIX, AZ 85028
November 15, 2016 6:42 pm	Arrived at USPS Facility	PHOENIX, AZ 85028

Available Actions

Text Updates

Email Updates

Track Another Package

Tracking (or receipt) number

Track it

Manage Incoming Packages

Track all your packages from a dashboard. No tracking numbers necessary.

Sign up for My USPS

HELPFUL LINKS

Contact Us

Site Index

FAQs

ON ABOUT USPS.COM

About USPS.com

Newsroom

USPS Service Updates

Forms & Publications

Government Services

Contact

OTHER USPS SITES

Business Customer Gateway

Postal Inspectors

Inspector General

Postal Explorer

National Postal Museum

Resources for Developers

LEGAL INFORMATION

Privacy Policy

Terms of Use

FOIA

No FEEM ACT/EO Data

Copyright © 2016 USPS. All Rights Reserved



United States Department of the Interior



BUREAU OF LAND MANAGEMENT

Arizona State Office

One North Central Avenue, Suite 800

Phoenix, Arizona 85004-4427

www.blm.gov/az/

NOV 14 2016

In Reply Refer To:

3800 (9200) RE

AMC430602, AMC433910, AMC437075

CERTIFIED MAIL - RETURN RECEIPT REQUESTED No. 7014 2870 0000 1115 7042

DECISION

WILLIAM DOUGHERTY : This decision affects those claims shown
1012 HARGROVE ST : in the block below.
ARDMORE, OK 73401-4240 :

AMC430602, AMC433913, AMC437077
CORTEZ #3, GOLD PASS #2, TREASURE WASH #1

MINING CLAIMS DECLARED FORFEIT

The mining claims listed above have been declared forfeit as of September 1, 2016, for failure to timely file the required maintenance fee payment or small miner's maintenance fee waiver (waiver).

Claimants are required to pay an annual non-refundable maintenance fee of \$155 per 20 acres or portion thereof, or submit a waiver, on or before September 1 of each year. These requirements were established by 30 U.S.C. 28f-1, as amended, and 43 CFR 3834 and 3835.

Our records do not show receipt of a maintenance fee payment or small miner waiver filed on or before the due date. Therefore, the claims listed above are forfeit.

Reclamation Requirements

This decision does not relieve you of the liability for reclamation of all areas disturbed by your activities on lands covered by the subject mining claim(s) and/or site(s). After you complete the reclamation, you must notify the authorized officer of the appropriate surface managing agency so that the authorized officer may conduct a final site inspection and determine whether you may be released from liability. If you fail to reclaim the land to the satisfaction of the authorized officer, the surface management agency may cite you for noncompliance under its surface management regulations. For land administered by the Bureau of Land Management (BLM), if you fail to

reclaim the land to the satisfaction of the authorized officer as required in 43 CFR Subpart 3809, BLM will issue an order of noncompliance under 43 CFR 3809.601(a). If you fail to comply with the non-compliance order, BLM may take further action under 43 CFR 3809.604. Failure to conduct reclamation is a prohibited act that may subject you to criminal penalties. See 43 CFR 3809.605(h) and 43 CFR 3809.700.

Appeal Procedures

This decision may be appealed to the Interior Board of Land Appeals, Office of the Secretary, in accordance with the regulations contained in 43 CFR, Part 4, and the enclosed Form 1842-1. If an appeal is taken, your notice of appeal must be filed in this office (at the above address) within 30 days from receipt of this decision. The appellant has the burden of showing that the decision appealed from is in error.

If you wish to file a petition pursuant to regulation 43 CFR 4.21 (58 FR 4939, January 19, 1993) for a stay of the effectiveness of this decision during the time that your appeal is being reviewed by the Board, the petition for a stay must accompany your notice of appeal. A petition for a stay is required to show sufficient justification based on the standards listed below. Copies of the notice of appeal and petition for a stay **must** also be submitted to each party named in this decision and to the Interior Board of Land Appeals and to the appropriate Office of the Solicitor (see 43 CFR 4.413) at the same time the original documents are filed with this office. If you request a stay, you have the burden of proof to demonstrate that a stay should be granted.

Standards for Obtaining a Stay

Except as otherwise provided by law or other pertinent regulation, a petition for a stay of a decision pending appeal shall show sufficient justification based on the following standards:

- (1) The relative harm to the parties if the stay is granted or denied,
- (2) The likelihood of the appellant's success on the merits,
- (3) The likelihood of immediate and irreparable harm if the stay is not granted, and
- (4) Whether the public interest favors granting the stay.

Please include your AMC serial number(s) on all correspondence. If additional information is required, please call Rod Ebert at 602-417-9397.



Rebecca Heick
Deputy State Director
Lands, Minerals, and Energy Division

Enclosure

PLACE STICKER AT TOP OF ENVELOPE TO THE RIGHT OF THE RETURN ADDRESS, FOLD AT DOTTED LINE

SENDER: COMPLETE THIS SECTION

- Complete items 1, 2, and 3.
- Print your name and address on the reverse so that we can return the card to you.
- Attach this card to the back of the mailpiece, or on the front if space permits.

1. Article Addressed to:

WILLIAM DOUGHERTY
 1012 HARGROVE ST
 ARDMORE OK 73401-4240
 920/RE/AMC430602, AMC433910,
 AMC437075



9590 9402 2003 6123 5669 41

2. Article Number (Transfer from service label)

7014 2870 0000 1115 7042

PS Form 3811, July 2015 PSN 7530-02-000-9053

COMPLETE THIS SECTION ON DELIVERY

A. Signature Agent

X Addressee

B. Received by (Printed Name) C. Date of Delivery

D. Is delivery address different from item 1? Yes
If YES, enter delivery address below: No

3. Service Type

- Adult Signature
- Adult Signature Restricted Delivery
- Certified Mail®
- Certified Mail Restricted Delivery
- Collect on Delivery
- Collect on Delivery Restricted Delivery
- Insured Mail
- Insured Mail Restricted Delivery (over \$500)
- Priority Mail Express®
- Registered Mail™
- Registered Mail Restricted Delivery
- Return Receipt for Merchandise
- Signature Confirmation™
- Signature Confirmation Restricted Delivery

Domestic Return Receipt

73401-4240

UNC 85004442700 1714-0355-15-37

RETURN TO SENDER UNCLAIMED UNDELIVERABLE TO FORWARD

0012/04/16

11 9

WILLIAM DOUGHERTY
 1012 HARGROVE ST
 ARDMORE OK 73401-4240

2011-11-8

7014 2870 0000 1115 7042



CALL 1101433 718 0004

\$06.62

US POSTAGE

UNITED STATES
 DEPARTMENT OF THE INTERIOR
 Bureau of Land Management
 Arizona State Office
 One North Central Avenue, Suite 800
 Phoenix, Arizona 85004-4427
 OFFICIAL BUSINESS
 PENALTY FOR PRIVATE USE \$300

RECEIVED
 PHOENIX, ARIZONA
 2016 DEC - 8 P 2:37

NOTICE!!

These documents have been scanned!

Do not place un-scanned documents beneath this notice!

Do not remove this notice from this file!

GPO Jacket No. 560-102
Print Order 61540
Rise Business Services, LLC
Job=AZ15 5/2/2019



Box Number= AZ15019



Claim Begin-End: AMC437075-AMC437079

3 Transfers



AZ15019-17

AMC436731-AMC437154

437075
~~437075~~
439388
439800

When recorded return to:

Steve Karolyi
PO BOX 74353
Phoenix, AZ 85087

QUIT CLAIM DEED

For consideration of \$10.00 and other valuable considerations, I or we, Steve Karolyi, whose address is PO BOX 74353 Phoenix, AZ 85087, hereby quitclaim to: John Sullivan
1572 Nokomis Dr
Colorado Springs, CO 80915

all right, title or interest in the following real property situated in Maricopa County, Arizona:

Claim: AMC # 439396 Vulture South #5, 20 Acre Placer Claim
Legal Description: Township 5 N, Range 6 W, Section 23, SE and SW Corridor
Exempt per A.R.S. 11-1134-A6


Executed this this 20th day of October, 2017




Grantor - Steve Karolyi

STATE OF Arizona
COUNTY OF Maricopa

This instrument was acknowledged before me this 20th day of October, 2017 by:




Notary Public



My Commission Expires:

11/5/2020



#4014443

①

When recorded return to:

Steve Karolyi
PO BOX 74353
Phoenix, AZ 85087

RECEIVED
CLM. OFFICE
10/27/17
10:10 AM

QUIT CLAIM DEED

For consideration of \$10.00 and other valuable considerations, I or we, Steve Karolyi, whose address is

PO BOX 74353 Phoenix, AZ 85087, hereby quitclaim to: Amie Howard
RR 3 Box 50 A
Kahoka, MO 63445

all right, title or interest in the following real property situated in La Paz County, Arizona:

Claim: AMC # 439810 San Marcos West #1, 20 Acre Lode Claim
Legal Description: Township 5 N, Range 12 W, Section 9, SE Corridor
Exempt per A.R.S. 11-1134-A6

Executed this this 20th day of October, 2017

[Signature]

Grantor – Steve Karolyi

STATE OF Arizona

COUNTY OF Maricopa

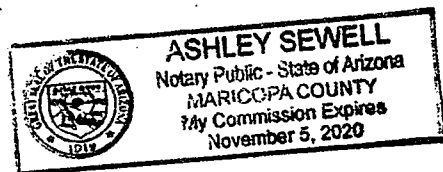
This instrument was acknowledged before me this 20th day of October, 2017 by:

[Signature]

Notary Public

My Commission Expires:

11/5/2020



①



MINE FINDER GOLD

Ranger Gold Exploration

P.O. Box 74353

Phoenix, AZ 85087

PHOENIX AZ 852

04 NOV 2017 PM 4 L



U.S Department of Interior BLM
One North Central Ave Suite 800
Phoenix, AZ 85004

RECEIVED
BLM AZ STATE OFFICE
2017 NOV -7 P 3:03
PHOENIX ARIZONA

85004-442700





MINE FINDER GOLD

Ranger Gold Exploration

P.O. Box 74353

Phoenix, AZ 85087

PHOENIX AZ 852

04 NOV 2017 PM 4 L



U.S Department of Interior BLM
One North Central Ave Suite 800
Phoenix, AZ 85004

PHOENIX, ARIZONA

NOV - 7 P 3:00

RECEIVED
BLM AZ STATE OFFICE

85004-442700



**United States Department of the Interior
Bureau of Land Management**
DIV OF LANDS, MINRLS & ENERGY
ONE N CENTRAL AVE
PHOENIX, AZ 85004 -4427
Phone: 602-417-9200

Receipt

No: 4014443

Transaction #: 4125101	
Date of Transaction: 11/09/2017	
CUSTOMER:	
STEVE F KAROLYI PO BOX 74353 PHOENIX, AZ 85087-1006 US	

LINE #	QTY	DESCRIPTION	REMARKS	UNIT PRICE	TOTAL
1	1.00	LOCATABLE MINERALS / MINING CLAIMS- NOT NEW-UNADJUD, ONE AUTH NO. ONLY / MINING CLAIM MONEY RECEIVED CASES: AMC439396/\$30.00	TRF/3	- n/a -	30.00
TOTAL:					\$30.00

PAYMENT INFORMATION			
NOTE: Items will appear on credit card statement as "Bureau of Land Mgmt CO".			
1	AMOUNT:	30.00	POSTMARKED: N/A
	TYPE:	CREDIT CARD	RECEIVED: 11/09/2017
	NAME:	KAROLYI, STEVE F PO BOX 74353 PHOENIX AZ 85087-1006 US	
	CARD NO:	XXXXXXXXXXXX5005	AUTH CODE: 156371
	NAME ON CARD:	STEVE KAROLYI	
	EXPIRES:	01/2020	
	SIGNATURE:		

REMARKS

This receipt was generated by the automated BLM Collections and Billing System and is a paper representation of a portion of the official electronic record contained therein.

Mine Finder Gold & Ranger Gold Exploration LLC

434017

437075

439388

439800

Attention: Bureau of Land Management

Please use the American Express credit card on file.

Sincerely,



Steve Karolyi

1-6-17

(623) 374-5413

PHOENIX, ARIZONA

2017 JAN -9 P 3:08

RECEIVED

When recorded return to:

Steve Karolyi
PO BOX 74353
Phoenix, AZ 85087

QUIT CLAIM DEED

For consideration of \$10.00 and other valuable considerations, I or we, Steve Karolyi, whose address is

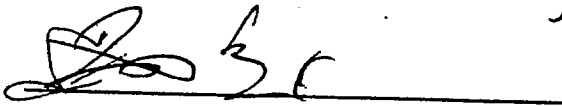
PO Box 74353 Phoenix, AZ 85087, hereby quitclaim to: Charles Curtis & Jaime Villarreal
8120 St. Clair Rd.
Laingsburg, MI 48848

all right, title or interest in the following real property situated in Yavapai County, Arizona

Claim: AMC # 439802 Bumblebee Creek #3, 20 Acre Placer Claim
Legal Description: Township 10N, Range 2E, Section 22, NE Corridor
Exempt per A.R.S. 11-1134-A6

RECEIVED
2017 JAN -9 P 3:08
PHOENIX, ARIZONA

Executed this this 3rd day of January, 2017




Grantor - Steve Karolyi

STATE OF Arizona

COUNTY OF Maricopa


This instrument was acknowledged before me this 3rd day of January, 2017 by:



Notary Public

My Commission Expires:

November 5, 2020



(2)

When recorded return to:

Steve Karolyi
PO BOX 74353
Phoenix, AZ 85087


QUIT CLAIM DEED

For consideration of \$10.00 and other valuable considerations, I or we, Steve Karolyi, whose address is PO Box 74353 Phoenix, AZ 85087, hereby quitclaim to: Richard & Theresa Dillon
P.O. Box 2452
Hawthorne, NV 89415

all right, title or interest in the following real property situated in Maricopa County, Arizona:

Claim: AMC # 434021 Belmont Gold #6, 20 Acre Lode Claim
Legal Description: Township 4N, Range 7W, Section 21, NW Corridor
Exempt per A.R.S. 11-1134-A6

Executed this this 3rd day of January, 2017




Grantor - Steve Karolyi

STATE OF Arizona

COUNTY OF Maricopa


This instrument was acknowledged before me this 3rd day of January, 2017 by:



Notary Public

My Commission Expires:

November 5, 2020



RECEIVED
2017 JAN -9 P 3:08
PHOENIX, ARIZONA

When recorded return to:

Steve Karolyi
PO BOX 74353
Phoenix, AZ 85087

QUIT CLAIM DEED

For consideration of \$10.00 and other valuable considerations, I or we, Steve Karolyi, whose address is PO Box 74353 Phoenix, AZ 85087, hereby quitclaim to: Charles Curtis & Jaime Villarreal
8120 St. Clair Rd.
Laingsburg, MI 48848

all right, title or interest in the following real property situated in Maricopa County, Arizona

Claim: AMC # 439395 Vulture South #4, 20 Acre Placer Claim
Legal Description: Township 5N, Range 6W, Section 23, SW Corridor
Exempt per A.R.S. 11-1134-A6

Executed this this 3rd day of January, 2017




Grantor - Steve Karolyi


STATE OF Arizona

COUNTY OF Maricopa

This instrument was acknowledged before me this 3rd day of January, 2017 by:


Notary Public

My Commission Expires:
November 5, 2020



RECEIVED
FILED
2017 JAN -9 P 3:08
PHOENIX, ARIZONA

When recorded return to:

Steve Karolyi
PO BOX 74353
Phoenix, AZ 85087

QUIT CLAIM DEED

For consideration of \$10.00 and other valuable considerations, I or we, Steve Karolyi, whose address is

PO Box 74353 Phoenix, AZ 85087, hereby quitclaim to: David & Kristopher Caulpetzer
P.O. Box 758
Ehrenberg, AZ 85334

all right, title or interest in the following real property situated in Yavapai County, Arizona:

Claim: AMC # 437076 Pegasus #3, 20 Acre Placer Claim
Legal Description: Township 10N, Range 2E, Section 5, SW Corridor
Exempt per A.R.S. 11-1134-A6

RECEIVED
2017 JAN - 9 P 3:08
PHOENIX, ARIZONA


Executed this this 4th day of January, 2017



Grantor -- Steve Karolyi


STATE OF Arizona
COUNTY OF Maricopa

This instrument was acknowledged before me this 4th day of January, 2017 by:



Notary Public

My Commission Expires: 5/8/2017




Mine Finder Gold
Ranger Gold Exploration
P.O. Box 74353
Phoenix, AZ 85087



Bureau of Land Management
One North Central Ave. Suite 800
Phoenix, AZ 85001

85004-442700

PHOENIX AZ 850
07 JAN 2017 PM 5 L



United States Department of the Interior
Bureau of Land Management
 DIV OF LANDS, MINRLS & ENERGY
 ONE N CENTRAL AVE
 PHOENIX, AZ 85004 -4427
 Phone: 602-417-9200

Receipt

No: 3740510


Transaction #: 3846080	
Date of Transaction: 01/10/2017	
CUSTOMER:	
STEVE F KAROLYI PO BOX 74353 PHOENIX, AZ 85087-1006 US	

LINE #	QTY	DESCRIPTION	REMARKS	UNIT PRICE	TOTAL
1	1.00	LOCATABLE MINERALS / MINING CLAIMS- NOT NEW-UNADJUD, ONE AUTH NO. ONLY / MINING CLAIM MONEY RECEIVED CASES: AMC439802/\$80.00	QCD - 8	- n/a -	80.00
TOTAL:					\$80.00

PAYMENT INFORMATION				
NOTE: Items will appear on credit card statement as "Bureau of Land Mgmt CO".				
1	AMOUNT:	80.00	POSTMARKED:	N/A
	TYPE:	CREDIT CARD	RECEIVED:	01/09/2017
	NAME:	KAROLYI, STEVE F PO BOX 74353 PHOENIX AZ 85087-1006 US		
	CARD NO:	XXXXXXXXXXXX5005	AUTH CODE:	161126
	NAME ON CARD:	STEVE KAROLYI		
	EXPIRES:	01/2020		
	SIGNATURE:			

REMARKS

This receipt was generated by the automated BLM Collections and Billing System and is a paper representation of a portion of the official electronic record contained therein.

ENTERED
 JAN 13 2017
 BY: 

Mine Finder Gold & Ranger Gold Exploration LLC

RECEIVED
BLM AZ STATE OFFICE

2016 AUG 29 P 3 14

Attention: Bureau of Land Management

PHOENIX, ARIZONA

406377

430602

430617

436733

436742

437075

437155

438224

Sincerely,



Steve Karolyi

(623) 374-5413

When recorded return to:

Steve Karolyi
PO BOX 74353
Phoenix, AZ 85087


QUIT CLAIM DEED

For consideration of \$10.00 and other valuable considerations, I or we, Steve Karolyi, whose address is
PO Box 74353 Phoenix, AZ 85087, hereby quitclaim to: Ronald Forrester
594 Sawdust Rd. #323
Spring, TX 77380

all right, title or interest in the following real property situated in Yavapai County, Arizona:

Claim: AMC # 430623 Golden Schist #2, 20 Acre Lode Claim
Legal Description: Township 10N, Range 2E, Section 7, SE Corridor
Exempt per A.R.S. 11-1134-A6

Executed this this 23 day of August, 2016



Grantor – Steve Karolyi

STATE OF Arizona


COUNTY OF Maricopa

This instrument was acknowledged before me this 23 day of August, 2016 by:



Notary Public

My Commission Expires: Dec 31, 2018



(1)

When recorded return to:

Steve Karolyi
PO BOX 74353
Phoenix, AZ 85087

RECEIVED
BLM AZ STATE OFFICE

2016 AUG 29 P 3:14

PHOENIX, ARIZONA

QUIT CLAIM DEED

For consideration of \$10.00 and other valuable considerations, I or we, Steve Karolyi, whose address is

PO Box 74353 Phoenix, AZ 85087, hereby quitclaim to: Thomas Burke
3291 W. 4060 S.
West Valley City, UT 84119


all right, title or interest in the following real property situated in Yavapai County, Arizona:

5

- Claim: AMC # 430603 Cortez #4, 20 Acre Lode Claim
- AMC # 430604 Cortez #5, 20 Acre Lode Claim
- AMC # 430605 Cortez #6, 20 Acre Lode Claim
- AMC # 430606 Cortez #7, 20 Acre Lode Claim
- AMC # 430607 Cortez #8, 20 Acre Lode Claim

Legal Description: Township 11N & 10N, Range 2E, Section 3 & 34, NW & SW Corridor
Exempt per A.R.S. 11-1134-A6


Executed this this 23 day of August, 2016


Grantor - Steve Karolyi

STATE OF Arizona

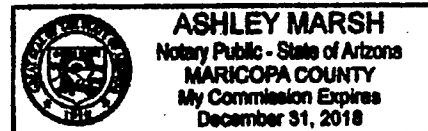
COUNTY OF Maricopa

This instrument was acknowledged before me this 23 day of August, 2016 by:



Notary Public

My Commission Expires: DEC 31, 2018



When recorded return to:

Steve Karolyi
PO BOX 74353
Phoenix, AZ 85087

RECEIVED
BLM AZ STATE OFFICE

2016 AUG 29 PM 3:14

PHOENIX, ARIZONA

QUIT CLAIM DEED

For consideration of \$10.00 and other valuable considerations, I or we, Steve Karolyi, whose address is


PO Box 74353 Phoenix, AZ 85087, hereby quitclaim to: Ronald Forrester
594 Sawdust Rd. #323
Spring, TX 77380

(1)

all right, title or interest in the following real property situated in Yavapai County, Arizona:

Claim: AMC # 437079 Treasure Wash #3, 20 Acre Lode Claim
Legal Description: Township 10N, Range 2E, Section 8, SW Corridor
Exempt per A.R.S. 11-1134-A6

Executed this this 23 day of August, 2016




Grantor – Steve Karolyi

STATE OF Arizona

COUNTY OF Maricopa

This instrument was acknowledged before me this 23 day of August, 2016 by:



Notary Public

My Commission Expires: Dec 31, 2018



When recorded return to:

Steve Karolyi
PO BOX 74353
Phoenix, AZ 85087

RECEIVED
BLM AZ STATE OFFICE
2016 AUG 29 P 3 14
PHOENIX, ARIZONA

QUIT CLAIM DEED

For consideration of \$10.00 and other valuable considerations, I or we, Steve Karolyi, whose address is

PO Box 74353 Phoenix, AZ 85087, hereby quitclaim to: John & Lori Ward
70 Wellington Village Dr. #29
Bristol, NH 03222

all right, title or interest in the following real property situated in Maricopa County, Arizona:

(2)

Claim: AMC # 437162 Golden Spur #5, 20 Acre Lode Claim
Legal Description: Township 5N, Range 8W, Section 10, SE Corridor
Exempt per A.R.S. 11-1134-A6

Executed this this 23 day of August, 2016




Grantor - Steve Karolyi

STATE OF Arizona

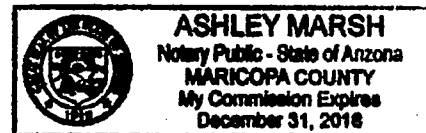
COUNTY OF Maricopa

This instrument was acknowledged before me this 23 day of August, 2016 by:



Notary Public

My Commission Expires: Dec 31, 2018



When recorded return to:

Steve Karolyi
PO BOX 74353
Phoenix, AZ 85087

RECEIVED
BLM AZ STATE OFFICE
2016 AUG 29 P 3 14
PHOENIX, ARIZONA

QUIT CLAIM DEED

For consideration of \$10.00 and other valuable considerations, I or we, Steve Karolyi, whose address is PO Box 74353 Phoenix, AZ 85087, hereby quitclaim to: Ronald Forrester
594 Sawdust Rd. #323
Spring, TX 77380

(1)

all right, title or interest in the following real property situated in Yavapai County, Arizona:

Claim: AMC # 437164 Karen #1, 20 Acre Lode Claim
Legal Description: Township 10N, Range 2E, Section 7, SE & NE Corridor
Exempt per A.R.S. 11-1134-A6

Executed this this 23 day of August, 2016




Grantor - Steve Karolyi

STATE OF Arizona

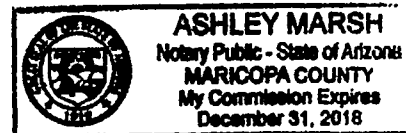
COUNTY OF Maricopa

This instrument was acknowledged before me this 23 day of August, 2016 by:



Notary Public

My Commission Expires: DEC 31, 2018



UNITED STATES
DEPARTMENT OF THE INTERIOR
BUREAU OF LAND MANAGEMENT

RECEIVED
BLM AZ STATE OFFICE
2016 AUG 29 P 3:15

Relinquishment of Mining Claim(s)

I (We) Steve Karolyi
P.O. Box 74353 Phoenix, AZ 85087

PHOENIX, ARIZONA

Hereby relinquish and abandon all right, title, and interest in the following described mining claim(s):

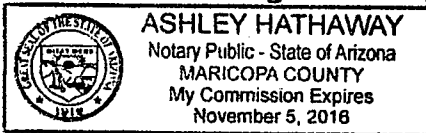
Names of Claim(s)	Description of land (approximate legal description of lode claim(s))	Dates of Original, Supplemental, and Amended Locations	Volume and Page where recorded: County of _____ State _____
AMC 406395	5N12W Sec 14	12/30/10	
AMC 436733	11N 2E Sec 7	12/15/15	
AMC 436734	11N 2E Sec 7	12/15/15	
AMC 438224	11 1/2 N 1E Sec 25/36	4/4/16	
AMC 438225	11 1/2 N 1E Sec 25/36	4/4/16	
AMC 436743	10 N 2E Sec 6	12/16/15	
AMC 437163	10 N 2E Sec 7	3/14/16	

Date: 8/29/2016

State of: Arizona

County of: Maricopa ss.

On this 20th Day of August, in the year 2016
before me, Ashley Hathaway, a notary public, personally appeared Steve Karolyi, known to me (or proved to me on the oath of me) to be the person whose name is subscribed to the within instrument, and acknowledged that he (she or they) executed the same.



(Notary Public in and for the State of Arizona
County of Maricopa)

My commission expires:

Nov. 5. 2016

United States Department of the Interior
Bureau of Land Management
 DIV OF LANDS, MINRLS & ENERGY
 ONE N CENTRAL AVE
 PHOENIX, AZ 85004 -4427
 Phone: 602-417-9200

Receipt

No: 3646647

Transaction #: 3750630	
Date of Transaction: 08/30/2016	
CUSTOMER:	
STEVE F KAROLYI PO BOX 74353 PHOENIX, AZ 85087-1006 US	

LINE #	QTY	DESCRIPTION	REMARKS	UNIT PRICE	TOTAL
1	1.00	LOCATABLE MINERALS / MINING CLAIMS- NOT NEW-UNADJUD, ONE AUTH NO. ONLY / MINING CLAIM MONEY RECEIVED CASES: AMC430623/\$100.00	QCD - 10	- n/a -	100.00
TOTAL:					\$100.00

PAYMENT INFORMATION					
NOTE: Items will appear on credit card statement as "Bureau of Land Mgmt CO".					
1	AMOUNT:	100.00	POSTMARKED:	N/A	
	TYPE:	CREDIT CARD	RECEIVED:	08/30/2016	
	NAME:	KAROLYI, STEVE F PO BOX 74353 PHOENIX AZ 85087-1006 US			
	CARD NO:	XXXXXXXXXXXX5005	AUTH CODE:	107752	
	NAME ON CARD:	STEVE KAROYLI			
	EXPIRES:	01/2020			
	SIGNATURE:				

REMARKS

This receipt was generated by the automated BLM Collections and Billing System and is a paper representation of a portion of the official electronic record contained therein.

ENTERED
 SEP - 1 2016
 BY: *[Signature]*

Mine Finder Gold


Ranger Gold Exploration

P.O. Box 74353

Phoenix, AZ 85087

PHOENIX AZ 850

27 AUG 2016 PM 11



Bureau of Land Management
One North Central Ave. Ste 800
Phoenix, AZ 85004

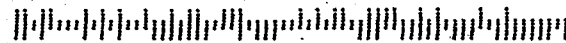
PHOENIX, ARIZONA

12th AUG 29 P 3:14

RECEIVED
BLM AZ STATE OFFICE



85004-442700



When recorded return to:

435141
437075
437096

Steve Karolyi
PO BOX 74353
Phoenix, AZ 85087

QUIT CLAIM DEED

For consideration of \$10.00 and other valuable considerations, I or we, Steve Karolyi, whose address is PO Box 74353 Phoenix, AZ 85087, hereby quitclaim to: Cecil, Gayle & Shane McMurtry
1238 Gun Club Rd.
Cabot, AR 72023

all right, title or interest in the following real property situated in Yavapai County, Arizona:

Claim: AMC # 437075 Marigold #2, 20 Acre Placer Claim
Legal Description: Township 10N, Range 2E, Section 6, SW Corridor
Exempt per A.R.S. 11-1134-A6

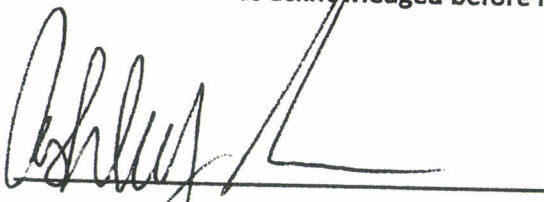
Executed this this 11 day of April, 2016


Grantor - Steve Karolyi

STATE OF Arizona
COUNTY OF Maricopa

RECORDED
2016 APR 15 P 3:24
PLM & ASSOCIATES OFFICE
PHOENIX, ARIZONA

This instrument was acknowledged before me this 11 day of April, 2016 by:


Notary Public



My Commission Expires: Dec 31, 2018

ENTERED
MAY - 3 2016
BY: ee

2

When recorded return to:

Steve Karolyi
PO BOX 74353
Phoenix, AZ 85087

QUIT CLAIM DEED

For consideration of \$10.00 and other valuable considerations, I or we, Steve Karolyi, whose address is

PO Box 74353 Phoenix, AZ 85087, hereby quitclaim to: Darin Buckley
P.O. Box 4449
Kingman, AZ 86401

all right, title or interest in the following real property situated in Maricopa County, Arizona:

Claim: AMC # 435143 Tiger Gold #2, 20 Acre Placer Claim
Legal Description: Township 4N, Range 7W, Section 13, NE Corridor
Exempt per A.R.S. 11-1134-A6

Executed this this 5 day of April, 2016




Grantor - Steve Karolyi

STATE OF Arizona

COUNTY OF Maricopa

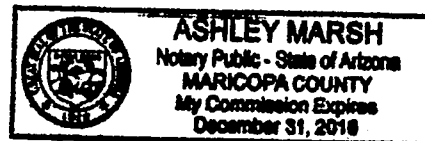
RECORDED
BLM MARICOPA COUNTY OFFICE
2016 APR 15 P 3:24
MARICOPA COUNTY, ARIZONA

This instrument was acknowledged before me this 5 day of April, 2016 by:



Notary Public

My Commission Expires: Dec 31, 2016



①

When recorded return to:

Steve Karolyi
PO BOX 74353
Phoenix, AZ 85087


QUIT CLAIM DEED

For consideration of \$10.00 and other valuable considerations, I or we, Steve Karolyi, whose address is PO Box 74353 Phoenix, AZ 85087, hereby quitclaim to: Mole Kennedy
685 La Bahia Loop
New Braunfels, TX 78132

all right, title or interest in the following real property situated in Yavapai County, Arizona:

Claim: AMC # 437106 Treasure Gold #1, 20 Acre Lode Claim
Legal Description: Township 10N, Range 2E, Section 8, SW Corridor
Exempt per A.R.S. 11-1134-A6

Executed this this 5 day of April, 2016




Grantor – Steve Karolyi

STATE OF Arizona
COUNTY OF Maricopa

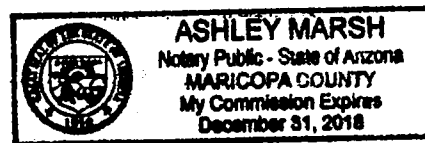
RECEIVED
BLM FIELD OFFICE
2016 APR 15 P 3:24
PHOENIX, ARIZONA

This instrument was acknowledged before me this 5 day of APRIL 2016 by:



Notary Public

My Commission Expires: Dec 31, 2018



When recorded return to:

Steve Karolyi
PO BOX 74353
Phoenix, AZ 85087

QUIT CLAIM DEED

For consideration of \$10.00 and other valuable considerations, I or we, Steve Karolyi, whose address is

PO Box 74353 Phoenix, AZ 85087, hereby quitclaim to: Steven & Frances Thompson
P.O. Box 1198
Seligman, AZ 86337

all right, title or interest in the following real property situated in Yavapai County, Arizona:

Claim: AMC # 437104 Pegasus #8 20 Acre Placer Claim
Legal Description: Township 10N, Range 2E, Section 5, SW Corridor
Exempt per A.R.S. 11-1134-A6

Executed this this 7th day of April, 2016



Grantor - Steve Karolyi

STATE OF Arizona

COUNTY OF Maricopa

REC'D MARICOPA COUNTY

2016 APR 15 P 3:24


RECORDED
CLERK'S OFFICE

This instrument was acknowledged before me this 7th day of April, 2016 by:



Notary Public

My Commission Expires: 5/8/2017




Mine Finder Gold & Ranger Gold Exploration LLC

Attention: Bureau of Land Management

Please use the American Express credit card on file.

Sincerely,




Steve Karolyi

(623) 374-5413

4-11-16

BLM FIELD OFFICE
2016 APR 15 PM 3:23
TERRAZAS, SONORA

Mine Finder Gold
Ranger Gold Exploration
PO Box 74353
Phoenix, Az




RECEIVED
BLM AGENCY OFFICE

2016 APR 15 P 3:23

PHOENIX, ARIZONA



1022



85004

U.S. POSTAGE
PAID
BLACK CANYON
85324
APR 11, 16
AMOUNT

\$1.57

R2304W119365-

Bureau of Land Management
One North Central Ave. Suite 800
Phoenix, Az 85004

United States Department of the Interior
Bureau of Land Management
 DIV OF LANDS, MINRLS & ENERGY
 ONE N CENTRAL AVE
 PHOENIX, AZ 85004 -4427
 Phone:

Receipt

No: 3538473

Transaction #: 3640698	
Date of Transaction: 04/18/2016	
CUSTOMER:	
STEVE F KAROLYI PO BOX 74353 PHOENIX, AZ 85087-1006 US	

LINE #	QTY	DESCRIPTION	REMARKS	UNIT PRICE	TOTAL
1	1.00	LOCATABLE MINERALS / MINING CLAIMS-NOT-NEW-UNADJUD, ONE AUTH NO. ONLY / MINING CLAIM MONEY RECEIVED CASES: AMC437075/\$60.00	QCD - 6	- n/a -	60.00
2	15.00	LOCATABLE MINERALS / MINING CLAIMS-NEW, UNADJUD, ONE OR MORE AUTH NOS / NEW MINING CLAIMS LOCATION FEE CASES: AMC437918/\$37.00, AMC437919/\$37.00, AMC437920/\$37.00, AMC437921/\$37.00, AMC437922/\$37.00, AMC437923/\$37.00, AMC437924/\$37.00, AMC437925/\$37.00, AMC437926/\$37.00, AMC437927/\$37.00, AMC437928/\$37.00, AMC437929/\$37.00, AMC437930/\$37.00, AMC437931/\$37.00, AMC437932/\$37.00		- n/a -	555.00
3	15.00	LOCATABLE MINERALS / MINING CLAIMS-NEW, UNADJUD, ONE OR MORE AUTH NOS / NEW MINING CLAIM PROCESSING FEE CASES: AMC437918/\$20.00, AMC437919/\$20.00, AMC437920/\$20.00, AMC437921/\$20.00, AMC437922/\$20.00, AMC437923/\$20.00, AMC437924/\$20.00, AMC437925/\$20.00, AMC437926/\$20.00, AMC437927/\$20.00, AMC437928/\$20.00, AMC437929/\$20.00, AMC437930/\$20.00, AMC437931/\$20.00, AMC437932/\$20.00		- n/a -	300.00
		LOCATABLE MINERALS / MINING CLAIMS-NEW, UNADJUD, ONE OR MORE AUTH NOS / NEW MINING CLAIMS MAINTENANCE FEE CASES: AMC437918/\$155.00, AMC437919/\$155.00,			

4	15.00	AMC437920/\$155.00, AMC437921/\$155.00, AMC437922/\$155.00, AMC437923/\$155.00, AMC437924/\$155.00, AMC437925/\$155.00, AMC437926/\$155.00, AMC437927/\$155.00, AMC437928/\$155.00, AMC437929/\$155.00, AMC437930/\$155.00, AMC437931/\$155.00, AMC437932/\$155.00	- n/a -	2325.00
TOTAL:				\$3,240.00

PAYMENT INFORMATION

NOTE: Items will appear on credit card statement as "Bureau of Land Mgmt CO".

1	AMOUNT:	3240.00	POSTMARKED:	N/A
	TYPE:	CREDIT CARD	RECEIVED:	04/15/2016
	NAME:	KAROLYI, STEVE F PO BOX 74353 PHOENIX AZ 85087-1006 US		
	CARD NO:	XXXXXXXXXXXX5005	AUTH CODE:	139302
	NAME ON CARD:	STEVE KAROLYI		
	EXPIRES:	01/2020		
	SIGNATURE:			

REMARKS

This receipt was generated by the automated BLM Collections and Billing System and is a paper representation of a portion of the official electronic record contained therein.

United States Department of the Interior
Bureau of Land Management
 DIV OF LANDS, MINRLS & ENERGY
 ONE N CENTRAL AVE
 PHOENIX, AZ 85004 -4427
 Phone: 602-417-9200

Receipt

No: 3548992

Transaction #: 3651457	
Date of Transaction: 05/02/2016	
CUSTOMER:	
STEVE F KAROLYI PO BOX 74353 PHOENIX, AZ 85087-1006 US	

LINE #	QTY	DESCRIPTION	REMARKS	UNIT PRICE	TOTAL
1	1.00	LOCATABLE MINERALS / MINING CLAIMS-NOT NEW-UNADJUD, ONE AUTH NO. ONLY / MINING CLAIM MONEY RECEIVED CASES: AMC437075/\$10.00	QCD - 1, SEE REMARK BELOW	- n/a -	10.00
TOTAL:					\$10.00

PAYMENT INFORMATION			
NOTE: Items will appear on credit card statement as "Bureau of Land Mgmt CO".			
1	AMOUNT:	10.00	POSTMARKED: N/A
	TYPE:	CREDIT CARD	RECEIVED: 05/02/2016
	NAME:	KAROLYI, STEVE F PO BOX 74353 PHOENIX AZ 85087-1006 US	
	CARD NO:	XXXXXXXXXXXX5005	AUTH CODE: 106226
	NAME ON CARD:	STEVE KAROLYI	
	EXPIRES:	01/2020	
	SIGNATURE:		

REMARKS
ADDITIONAL FEE FOR 3RD TRANSFEREE ON QCD. ORIGINAL RECEIPT #3538473 CHARGED FOR 2 TRANSFEREES.

This receipt was generated by the automated BLM Collections and Billing System and is a paper representation of a portion of the official electronic record contained therein.

When recorded return to:

Steve Karolyi
PO BOX 74353
Phoenix, AZ 85087

429563
436769
437075


QUIT CLAIM DEED

For consideration of \$10.00 and other valuable considerations, I or we, Steve Karolyi, whose address is PO Box 74353 Phoenix, AZ 85087, hereby quitclaim to: Cecil & Gayle & Brandon McMurtry
1238 Gun Club Rd.
Cabot, AR 72023

all right, title or interest in the following real property situated in Yavapai County, Arizona:

Claim: AMC # 436770 Pegasus #1, 20 Acre Placer Claim
Legal Description: Township 10N, Range 2E, Section 5, SW Corridor
Exempt per A.R.S. 11-1134-A6


Executed this 14th day of March, 2016




Grantor – Steve Karolyi

STATE OF Arizona
COUNTY OF Maricopa

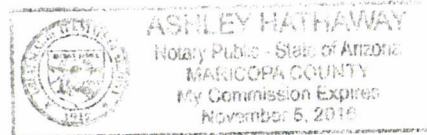
STATE OF ARIZONA
2016 MAR 18 A 11:16
CLERK OF SUPERIOR COURT

INTEREST
MAR 23 2016


This instrument was acknowledged before me this 14th day of March, 2016 by:



Notary Public



My Commission Expires: Nov. 5, 2016

NO. OF CLAIMS 3
AMOUNT 50.00
RECEIPT NO. _____
INIT. AK

When recorded return to:

Steve Karolyi
PO BOX 74353
Phoenix, AZ 85087

QUIT CLAIM DEED

For consideration of \$10.00 and other valuable considerations, I or we, Steve Karolyi, whose address is

PO Box 74353 Phoenix, AZ 85087, hereby quitclaim to: Thomas E. Schaefer
4419 Campus Bluff Ct.
Colorado Springs, CO 80918

all right, title or interest in the following real property situated in La Paz County, Arizona:

Claim: AMC # 429564 Sierra Gold #2, 20 Acre Lode Claim
Legal Description: Township 5N, Range 12W, Section 11, NW Corridor
Exempt per A.R.S. 11-1134-A6

Executed this this 7th day of March, 2016




Grantor - Steve Karolyi

RECORDED
DEPT. OF RECORDS OFFICE
2016 MAR 18 A 11:16
MARIKOPA, ARIZONA

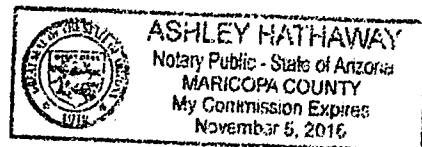
STATE OF Arizona
COUNTY OF Maricopa

This instrument was acknowledged before me this 7th day of March, 2016 by:



Notary Public

My Commission Expires: NOV. 5, 2016



When recorded return to:

Steve Karolyi
PO BOX 74353
Phoenix, AZ 85087


QUIT CLAIM DEED

For consideration of \$10.00 and other valuable considerations, I or we, Steve Karolyi, whose address is
PO Box 74353 Phoenix, AZ 85087, hereby quitclaim to: William Dougherty
1012 Hargrove St.
Ardmore, OK 73401

all right, title or interest in the following real property situated in Yavapai County, Arizona:

Claim: AMC # 437077 Treasure Wash #1, 20 Acre Lode Claim
Legal Description: Township 10N, Range 2E, Section 8, SW Corridor
Exempt per A.R.S. 11-1134-A6

Executed this this 14th day of March, 2016




Grantor – Steve Karolyi

STATE OF Arizona
COUNTY OF Maricopa

RECORDED
CLERK'S OFFICE
2016 MAR 18 A 11:16
MARICOPA COUNTY, ARIZONA

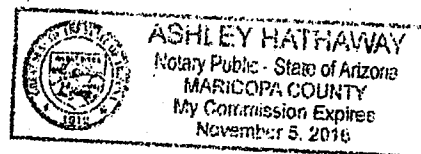
This instrument was acknowledged before me this 14th day of March, 2016 by:



Notary Public

My Commission Expires:

NOV. 5, 2016



**United States Department of the Interior
Bureau of Land Management
LANDS/RECREATION & PLANNING
ONE N CENTRAL AVE
PHOENIX, AZ 85004 -2203
Phone: 602-417-9200**

Receipt

No: 3518068

Transaction #: 3619869	
Date of Transaction: 03/18/2016	
CUSTOMER:	
STEVE F KAROLYI PO BOX 74353 PHOENIX, AZ 85087-1006 US	

LINE #	QTY	DESCRIPTION	REMARKS	UNIT PRICE	TOTAL
1	1.00	LOCATABLE MINERALS / MINING CLAIMS- NOT NEW-UNADJUD, ONE AUTH NO. ONLY / MINING CLAIM MONEY RECEIVED CASES: AMC436770/\$50.00	<i>TRANSFER</i> AMD (3)	- n/a -	50.00
TOTAL:					\$50.00

PAYMENT INFORMATION			
NOTE: Items will appear on credit card statement as "Bureau of Land Mgmt CO".			
1	AMOUNT:	50.00	POSTMARKED: N/A
	TYPE:	CREDIT CARD	RECEIVED: 03/18/2016
	NAME:	KAROLYI, STEVE F PO BOX 74353 PHOENIX AZ 85087-1006 US	
	CARD NO:	XXXXXXXXXXXX5005	AUTH CODE: 182735
	NAME ON CARD:	STEVE KAROLYI	
	EXPIRES:	01/2020	
	SIGNATURE:		

REMARKS

This receipt was generated by the automated BLM Collections and Billing System and is a paper representation of a portion of the official electronic record contained therein.

NOTICE!!

These documents have been scanned!

Do not place un-scanned documents beneath this notice!

Do not remove this notice from this file!

GPO Jacket No. 560-102
Print Order 61540
Rise Business Services, LLC
Job=AZ15 5/2/2019



Box Number= AZ15019



Claim Begin-End: AMC437075-AMC437079

4 Annual Filings



AZ15019-17

AMC436731-AMC437154

DEPARTMENT OF THE INTERIOR
BUREAU OF LAND MANAGEMENT
MINING CLAIMS

Run Date/Time: 9/11/2018

MC Maintenance Fees Paid Through the BLM Pay Portal
(by Date Paid)

Page 192 Of 723

CBS Receipt: 4243310

Printed For Lead File # **AMC437075**

Agency Tracking ID: 1535068478

Assessment Year: 2019

Paid On: 8/24/2018

Number of BLM Serial Nr: 2

Total Amount Paid: \$310.00

Claim Name	BLM Serial No	Lead File No	Amount Paid
PEGASUS #1	AMC436770	AMC436769	\$155.00
MARIGOLD #2	AMC437075	AMC437075	\$155.00

United States Department of the Interior

Bureau of Land Management

BUSINESS & SUPPORT SVCS DIV

ONE N CENTRAL AVE SUITE 800

PHOENIX, AZ 85004 -4427

Phone: 602-417-9200

Receipt

No: 4243310

Transaction #: 4358744	
Date of Transaction: 08/23/2018	
CUSTOMER:	
GAYLE MCMURTRY 1238 GUN CLUB ROAD CABOT, AR 72023 US	

LINE #	QTY	DESCRIPTION	REMARKS	UNIT PRICE	TOTAL
1	1.00	LOCATABLE MINERALS / MINING CLAIMS- NOT NEW-UNADJUD, ONE AUTH NO. ONLY / MINING CLAIM MONEY RECEIVED CASES: AMC436770/\$310.00		- n/a -	310.00
TOTAL:					\$310.00

PAYMENT INFORMATION			
NOTE: Items will appear on credit card statement as "BLM O Mining Claim".			
1	AMOUNT:	310.00	POSTMARKED: N/A
	TYPE:	CREDIT CARD	RECEIVED: 08/23/2018
	NAME:	GAYLE MCMURTRY 1238 GUN CLUB ROAD CABOT AR 72023 US	
	CARD NO:	XXXXXXXXXXXX3418	AUTH CODE: 014656
	NAME ON CARD:	GAYLE MCMURTRY	
	SIGNATURE:		

REMARKS

This receipt was generated by the automated BLM Collections and Billing System and is a paper representation of a portion of the official electronic record contained therein.

Run Date: 08/01/18

Run Time: 05:44 PM

**DEPARTMENT OF THE INTERIOR
BUREAU OF LAND MANAGEMENT
MINING CLAIMS**

MC Maintenance Fees Paid Through the BLM Pay Portal

CBS Receipt: 4219654

Printed For Lead File # AMC437075

Agency Tracking ID: 1532549307

Assessment Year: 2019

Number of BLM Serial Nr: 1

Paid On: 07/25/2018

Total Amount Paid: \$155.00

Claim Name	BLM Serial No	Lead File No	Amount Paid
TREASURE WASH #2	AMC437078	AMC437075	\$155.00

United States Department of the Interior
Bureau of Land Management
 BUSINESS & SUPPORT SVCS DIV
 ONE N CENTRAL AVE SUITE 800
 PHOENIX, AZ 85004 -4427
 Phone: 602-417-9200

Receipt

No: 4219654

Transaction #: 4334841	
Date of Transaction: 07/25/2018	
CUSTOMER:	
TIMOTHY BELL 35 SERENITY LN STAFFORD, VA 22554 US	

LINE #	QTY	DESCRIPTION	REMARKS	UNIT PRICE	TOTAL
1	1.00	LOCATABLE MINERALS / MINING CLAIMS- NOT NEW-UNADJUD, ONE AUTH NO. ONLY / MINING CLAIM MONEY RECEIVED CASES: AMC437078/\$155.00		- n/a -	155.00
TOTAL:					\$155.00

PAYMENT INFORMATION			
NOTE: Items will appear on credit card statement as "BLM O Mining Claim".			
1	AMOUNT:	155.00	POSTMARKED: N/A
	TYPE:	CREDIT CARD	RECEIVED: 07/25/2018
	NAME:	TIMOTHY BELL 35 SERENITY LN STAFFORD VA 22554 US	
	CARD NO:	XXXXXXXXXXXX9596	AUTH CODE: 161021
	NAME ON CARD:	TIMOTHY BELL	
	SIGNATURE:		

REMARKS

This receipt was generated by the automated BLM Collections and Billing System and is a paper representation of a portion of the official electronic record contained therein.

Run Date: 09/05/17

Run Time: 02:33 PM

**DEPARTMENT OF THE INTERIOR
BUREAU OF LAND MANAGEMENT
MINING CLAIMS**

MC Maintenance Fees Paid Through the BLM Pay Portal

CBS Receipt: 3966751

Printed For Lead File # **AMC437075**

Agency Tracking ID: 1504117665

Assessment Year: 2018

Number of BLM Serial Nr: 30

Paid On: 08/30/2017

Total Amount Paid: \$4,650.00

Claim Name	BLM Serial No	Lead File No	Amount Paid
COPPER SPRING GOLD 2	AMC434012	AMC434011	\$155.00
GOLD BEND #1	AMC435574	AMC435574	\$155.00
MIDAS #1	AMC436646	AMC436641	\$155.00
MARCOS GOLD #11	AMC436769	AMC436769	\$155.00
TREASURE WASH #2	AMC437078	AMC437075	\$155.00
MARIGOLD #4	AMC437097	AMC437096	\$155.00
GALENA GEM #1	AMC437460	AMC437459	\$155.00
GALENA GEM #2	AMC437461	AMC437459	\$155.00
GALENA GEM #3	AMC437462	AMC437459	\$155.00
GALENA GEM #4	AMC437463	AMC437459	\$155.00
BUMBLEBEE GOLD #2	AMC438338	AMC438337	\$155.00
BUMBLEBEE CREEK #1	AMC439800	AMC439800	\$155.00
MYSTIC GOLD #1	AMC440738	AMC440738	\$155.00
FREEDOM GOLD #3	AMC442203	AMC442201	\$155.00
GALENA GEM	AMC443156	AMC443156	\$155.00
GOLD STASH #1	AMC443355	AMC443355	\$155.00
GOLD STASH #2	AMC443356	AMC443355	\$155.00
GOLD STASH #3	AMC443357	AMC443355	\$155.00
GOLD STASH #4	AMC443358	AMC443355	\$155.00
GOLD DUCT #11	AMC444257	AMC444247	\$155.00
GOLD DUCT #12	AMC444258	AMC444247	\$155.00
GOLD DUCT #13	AMC444259	AMC444247	\$155.00
GOLD DUCT #14	AMC444260	AMC444247	\$155.00
GOLD FIRE #1	AMC444587	AMC444587	\$155.00
GOLD FIRE #2	AMC444588	AMC444587	\$155.00
GOLD FIRE #3	AMC444589	AMC444587	\$155.00
GOLD FIRE #4	AMC444590	AMC444587	\$155.00
GOLD GEM #8	AMC445153	AMC445153	\$155.00
GOLD GEM #9	AMC445154	AMC445153	\$155.00
GOLD GEM #10	AMC445155	AMC445153	\$155.00

NO WARRANTY IS MADE BY BLM FOR USE OF THE DATA FOR PURPOSES NOT INTENDED BY BLM

United States Department of the Interior
Bureau of Land Management
 BUSINESS & SUPPORT SVCS DIV
 ONE N CENTRAL AVE SUITE 800
 PHOENIX, AZ 85004 -4427
 Phone: 602-417-9200

Receipt

No: 3966751

15

Transaction #: 4076635	
Date of Transaction: 08/30/2017	
CUSTOMER:	
STEVE KAROLYI P.O. BOX 74353 PHOENIX, AZ 85087 US	

LINE #	QTY	DESCRIPTION	REMARKS	UNIT PRICE	TOTAL
1	1.00	LOCATABLE MINERALS / MINING CLAIMS- NOT NEW-UNADJUD, ONE AUTH NO. ONLY / MINING CLAIM MONEY RECEIVED CASES: AMC435574/\$4650.00		- n/a -	4650.00
TOTAL:					\$4,650.00

PAYMENT INFORMATION			
NOTE: Items will appear on credit card statement as "BLM O Mining Claim".			
1	AMOUNT:	4650.00	POSTMARKED: N/A
	TYPE:	CREDIT CARD	RECEIVED: 08/30/2017
	NAME:	STEVE KAROLYI P.O. BOX 74353 PHOENIX AZ 85087 US	
	CARD NO:	XXXXXXXXXXXX1112	AUTH CODE: 030998
	NAME ON CARD:	STEVE KAROLYI	
	EXPIRES:	01/2020	
	SIGNATURE:		

REMARKS

This receipt was generated by the automated BLM Collections and Billing System and is a paper representation of a portion of the official electronic record contained therein.

Run Date: 08/28/17

Run Time: 12:44 PM

**DEPARTMENT OF THE INTERIOR
BUREAU OF LAND MANAGEMENT
MINING CLAIMS**

MC Maintenance Fees Paid Through the BLM Pay Portal

CBS Receipt: 3961419

Printed For Lead File # AMC437075

Agency Tracking ID: 1503706846

Assessment Year: 2018

Number of BLM Serial Nr: 2

Paid On: 08/25/2017

Total Amount Paid: \$310.00

Claim Name	BLM Serial No	Lead File No	Amount Paid
PEGASUS #1	AMC436770	AMC436769	\$155.00
MARIGOLD #2	AMC437075	AMC437075	\$155.00

United States Department of the Interior
Bureau of Land Management
 BUSINESS & SUPPORT SVCS DIV
 ONE N CENTRAL AVE SUITE 800
 PHOENIX, AZ 85004 -4427
 Phone: 602-417-9200

Receipt

No: 3961419

Transaction #: 4071259	
Date of Transaction: 08/25/2017	
CUSTOMER:	
GAYLE MCMURTRY 1238 GUN CLUB ROAD CABOT, AR 72023 US	

LINE #	QTY	DESCRIPTION	REMARKS	UNIT PRICE	TOTAL
1	1.00	LOCATABLE MINERALS / MINING CLAIMS- NOT NEW-UNADJUD, ONE AUTH NO. ONLY / MINING CLAIM MONEY RECEIVED CASES: AMC437075/\$310.00		- n/a -	310.00
TOTAL:					\$310.00

PAYMENT INFORMATION			
NOTE: Items will appear on credit card statement as "BLM O Mining Claim".			
1	AMOUNT:	310.00	POSTMARKED: N/A
	TYPE:	CREDIT CARD	RECEIVED: 08/25/2017
	NAME:	GAYLE MCMURTRY 1238 GUN CLUB ROAD CABOT AR 72023 US	
	CARD NO:	XXXXXXXXXXXX3672	AUTH CODE: 015396
	NAME ON CARD:	GAYLE MCMURTRY	
	EXPIRES:	10/2019	
	SIGNATURE:		

REMARKS

This receipt was generated by the automated BLM Collections and Billing System and is a paper representation of a portion of the official electronic record contained therein.

**DEPARTMENT OF THE INTERIOR
BUREAU OF LAND MANAGEMENT
MINING CLAIMS**

MC Maintenance Fees Paid Through the BLM Pay Portal

CBS Receipt: 3640028Printed For Lead File # **AMC437075**

Agency Tracking ID: 1472072170

Assessment Year: 2017

Number of BLM Serial Nr: 41

Paid On: 08/24/2016

Total Amount Paid: \$6,355.00

Claim Name	BLM Serial No	Lead File No	Amount Paid
AMBER SAGE	AMC428181	AMC428181	\$155.00
AMBER SAGE #1	AMC430617	AMC430617	\$155.00
AMBER SAGE #2	AMC430618	AMC430617	\$155.00
AMBER SAGE #3	AMC430619	AMC430617	\$155.00
AMBER SAGE #4	AMC430620	AMC430617	\$155.00
AMBER SAGE #5	AMC430621	AMC430617	\$155.00
MILLSITE GOLD	AMC431309	AMC431309	\$155.00
PEACOCK #3	AMC431310	AMC431309	\$155.00
WHN -4	AMC433606	AMC433603	\$155.00
COPPER SPRING GOLD 3	AMC434013	AMC434011	\$155.00
BELMONT GOLD #6	AMC434021	AMC434017	\$155.00
MARCOS GOLD #5	AMC434540	AMC434537	\$155.00
GOLD BEND #1	AMC435574	AMC435574	\$155.00
GOLD BEND #6	AMC435576	AMC435574	\$155.00
KAREN-ONE	AMC435577	AMC435574	\$155.00
MARCOS GOLD #7	AMC435578	AMC435574	\$155.00
MARCOS GOLD #9	AMC435580	AMC435574	\$155.00
PEACOCK GOLD #4	AMC435583	AMC435574	\$155.00
PEACOCK GOLD #5	AMC435584	AMC435574	\$155.00
GOLD BEND #5	AMC435960	AMC435956	\$155.00
GOLD PAN #1	AMC435961	AMC435956	\$155.00
GOLD PAN #2	AMC435962	AMC435956	\$155.00
REDROCK GOLD #1	AMC435963	AMC435956	\$155.00
PEGASUS #3	AMC437076	AMC437075	\$155.00
TREASURE WASH #2	AMC437078	AMC437075	\$155.00
MARIGOLD #5	AMC437098	AMC437096	\$155.00
MARIGOLD #6	AMC437099	AMC437096	\$155.00
MARIGOLD #7	AMC437100	AMC437096	\$155.00
PEGASUS #6	AMC437102	AMC437096	\$155.00
PEGASUS #7	AMC437103	AMC437096	\$155.00
TREASURE GOLD #2	AMC437105	AMC437096	\$155.00
COPPER GULCH #3	AMC437918	AMC437918	\$155.00
SECRET CANYON #1	AMC437923	AMC437918	\$155.00
SUPERSTITION GOLD #3	AMC437926	AMC437918	\$155.00
TREASURE GOLD #1	AMC438349	AMC438349	\$155.00
TREASURE GOLD #2	AMC438350	AMC438349	\$155.00

Run Date: 09/09/16

Run Time: 05:54 AM

**DEPARTMENT OF THE INTERIOR
BUREAU OF LAND MANAGEMENT
MINING CLAIMS**

MC Maintenance Fees Paid Through the BLM Pay Portal

CBS Receipt: 3640028

Printed For Lead File # AMC437075

Agency Tracking ID: 1472072170

Assessment Year: 2017

Number of BLM Serial Nr: 41

Paid On: 08/24/2016

Total Amount Paid: \$6,355.00

Claim Name	BLM Serial No	Lead File No	Amount Paid
TREASURE GOLD #3	AMC438351	AMC438349	\$155.00
TREASURE GOLD #4	AMC438352	AMC438349	\$155.00
KAREN	AMC438481	AMC438481	\$155.00
MINER'S GOLD	AMC438567	AMC438567	\$155.00
GOLD GEM #5	AMC438790	AMC438790	\$155.00

United States Department of the Interior
Bureau of Land Management
 BUSINESS & SUPPORT SVCS DIV
 ONE N CENTRAL AVE SUITE 800
 PHOENIX, AZ 85004 -4427
 Phone: (602) 417-9200

Receipt

No: 3640028

Transaction #: 3743960	
Date of Transaction: 08/24/2016	
CUSTOMER:	
RANGER EXPLORATION LLC P.O. BOX 74353 PHOENIX, AZ 85087 US	

LINE #	QTY	DESCRIPTION	REMARKS	UNIT PRICE	TOTAL
1	1.00	LOCATABLE MINERALS / MINING CLAIMS- NOT NEW-UNADJUD, ONE AUTH NO. ONLY / MINING CLAIM MONEY RECEIVED CASES: AMC435578/\$6355.00		- n/a -	6355.00
TOTAL:					\$6,355.00

PAYMENT INFORMATION			
NOTE: Items will appear on credit card statement as "BLM O Mining Claim".			
1	AMOUNT:	6355.00	POSTMARKED: N/A
	TYPE:	CREDIT CARD	RECEIVED: 08/24/2016
	NAME:	RANGER EXPLORATION LLC P.O. BOX 74353 PHOENIX AZ 85087 US	
	CARD NO:	XXXXXXXXXXXX5165	AUTH CODE: 671922
	NAME ON CARD:	RANGER EXPLORATION LLC	
	EXPIRES:	04/2019	
	SIGNATURE:		

REMARKS

This receipt was generated by the automated BLM Collections and Billing System and is a paper representation of a portion of the official electronic record contained therein.

Run Date: 08/25/16

Run Time: 05:50 AM

**DEPARTMENT OF THE INTERIOR
BUREAU OF LAND MANAGEMENT
MINING CLAIMS**

MC Maintenance Fees Paid Through the BLM Pay Portal

CBS Receipt: 3623042

Printed For Lead File # **AMC437075**

Agency Tracking ID: 1470590274

Assessment Year: 2017

Number of BLM Serial Nr: 2

Paid On: 08/07/2016

Total Amount Paid: \$310.00

Claim Name	BLM Serial No	Lead File No	Amount Paid
PEGASUS #1	AMC436770	AMC436769	\$155.00
MARIGOLD #2	AMC437075	AMC437075	\$155.00

**United States Department of the Interior
Bureau of Land Management
BUSINESS & SUPPORT SVCS DIV
ONE N CENTRAL AVE SUITE 800
PHOENIX, AZ 85004 -4427
Phone: (602) 417-9200**

Receipt

No: 3623042

Transaction #: 3726769	
Date of Transaction: 08/07/2016	
CUSTOMER:	
GAYLE D MCMURTRY 1238 GUN CLUB ROAD CABOT, AR 72023 US	

LINE #	QTY	DESCRIPTION	REMARKS	UNIT PRICE	TOTAL
1	1.00	LOCATABLE MINERALS / MINING CLAIMS- NOT NEW-UNADJUD, ONE AUTH NO. ONLY / MINING CLAIM MONEY RECEIVED CASES: AMC437075/\$310.00		- n/a -	310.00
TOTAL:					\$310.00

PAYMENT INFORMATION			
NOTE: Items will appear on credit card statement as "BLM O Mining Claim".			
1	AMOUNT:	310.00	POSTMARKED: N/A
	TYPE:	CREDIT CARD	RECEIVED: 08/07/2016
	NAME:	GAYLE D MCMURTRY 1238 GUN CLUB ROAD CABOT AR 72023 US	
	CARD NO:	XXXXXXXXXXXX8556	AUTH CODE: 020794
	NAME ON CARD:	GAYLE D MCMURTRY	
	EXPIRES:	01/2019	
	SIGNATURE:		

REMARKS

This receipt was generated by the automated BLM Collections and Billing System and is a paper representation of a portion of the official electronic record contained therein.

**DEPARTMENT OF THE INTERIOR
BUREAU OF LAND MANAGEMENT
MINING CLAIMS**

MC Maintenance Fees Paid Through the BLM Pay Portal

CBS Receipt: 3643520Printed For Lead File # **AMC437075**

Agency Tracking ID: 1472254846

Assessment Year: 2017

Number of BLM Serial Nr: 53

Paid On: 08/26/2016

Total Amount Paid: \$8,370.00

Claim Name	BLM Serial No	Lead File No	Amount Paid
SUNDANCE GOLD #13-A	AMC406398	AMC406377	\$155.00
GOLD BASIN #10	AMC413306	AMC413302	\$310.00
SIERRA GOLD #1	AMC429563	AMC429563	\$155.00
GOLDEN SCHIST #2	AMC430623	AMC430617	\$155.00
MARCOS GOLD #4	AMC433823	AMC433818	\$155.00
COPPER SPRING GOLD 2	AMC434012	AMC434011	\$155.00
COPPER SPRING GOLD 4	AMC434014	AMC434011	\$155.00
COPPER SPRING GOLD 6	AMC434016	AMC434011	\$155.00
MARCOS GOLD #3	AMC434539	AMC434537	\$155.00
MARCOS GOLD #6	AMC434541	AMC434537	\$155.00
REDROCK GOLD #2	AMC435964	AMC435956	\$155.00
INCA GOLD #1	AMC436641	AMC436641	\$155.00
INCA GOLD #2	AMC436642	AMC436641	\$155.00
BLUE WASH GOLD #1	AMC436643	AMC436641	\$155.00
BLUE WASH GOLD #2	AMC436644	AMC436641	\$155.00
BLUE WASH GOLD #3	AMC436645	AMC436641	\$155.00
MIDAS #1	AMC436646	AMC436641	\$155.00
MARCOS GOLD #11	AMC436769	AMC436769	\$155.00
TREASURE WASH #3	AMC437079	AMC437075	\$155.00
MARIGOLD #4	AMC437097	AMC437096	\$155.00
PEGASUS #4	AMC437101	AMC437096	\$155.00
GOLDEN SPUR #1	AMC437159	AMC437155	\$155.00
GOLDEN SPUR #4	AMC437161	AMC437155	\$155.00
KAREN #1	AMC437164	AMC437155	\$155.00
GALENA GEM #1	AMC437460	AMC437459	\$155.00
GALENA GEM #2	AMC437461	AMC437459	\$155.00
GALENA GEM #3	AMC437462	AMC437459	\$155.00
GALENA GEM #4	AMC437463	AMC437459	\$155.00
MIDWAY GOLD #1	AMC437919	AMC437918	\$155.00
MIDWAY GOLD #2	AMC437920	AMC437918	\$155.00
MIDWAY GOLD #3	AMC437921	AMC437918	\$155.00
MIDWAY GOLD #4	AMC437922	AMC437918	\$155.00
SUPERSTITION GOLD #1	AMC437924	AMC437918	\$155.00
SUPERSTITION GOLD #2	AMC437925	AMC437918	\$155.00
SUPERSTITION GOLD #4	AMC437927	AMC437918	\$155.00
SUPERSTITION GOLD #5	AMC437928	AMC437918	\$155.00

Run Date: 09/09/16

Run Time: 05:54 AM

**DEPARTMENT OF THE INTERIOR
BUREAU OF LAND MANAGEMENT
MINING CLAIMS**

MC Maintenance Fees Paid Through the BLM Pay Portal

CBS Receipt: 3643520

Printed For Lead File # AMC437075

Agency Tracking ID: 1472254846

Assessment Year: 2017

Number of BLM Serial Nr: 53

Paid On: 08/26/2016

Total Amount Paid: \$8,370.00

Claim Name	BLM Serial No	Lead File No	Amount Paid
SUPERSTITION GOLD #6	AMC437929	AMC437918	\$155.00
SUPERSTITION GOLD #7	AMC437930	AMC437918	\$155.00
SUPERSTITION GOLD #8	AMC437931	AMC437918	\$155.00
SUPERSTITION GOLD #9	AMC437932	AMC437918	\$155.00
T P #1	AMC438257	AMC438257	\$155.00
T P #2	AMC438258	AMC438257	\$155.00
T P #3	AMC438259	AMC438257	\$155.00
T P #4	AMC438260	AMC438257	\$155.00
T P #5	AMC438261	AMC438257	\$155.00
T P #6	AMC438262	AMC438257	\$155.00
T P #7	AMC438263	AMC438257	\$155.00
T P #8	AMC438264	AMC438257	\$155.00
BUMBLEBEE GOLD #1	AMC438337	AMC438337	\$155.00
BUMBLEBEE GOLD #2	AMC438338	AMC438337	\$155.00
BUMBLEBEE GOLD #5	AMC438341	AMC438337	\$155.00
GOLD GEM #6	AMC438791	AMC438790	\$155.00
GOLD GEM #7	AMC438792	AMC438790	\$155.00

United States Department of the Interior
Bureau of Land Management
 BUSINESS & SUPPORT SVCS DIV
 ONE N CENTRAL AVE SUITE 800
 PHOENIX, AZ 85004 -4427
 Phone: (602) 417-9200

Receipt

No: 3643520

Transaction #: 3747483	
Date of Transaction: 08/26/2016	
CUSTOMER:	
RANGER EXPLORATION LLC P.O. BOX 74353 PHOENIX, AZ 85087 US	

LINE #	QTY	DESCRIPTION	REMARKS	UNIT PRICE	TOTAL
1	1.00	LOCATABLE MINERALS / MINING CLAIMS- NOT NEW-UNADJUD, ONE AUTH NO. ONLY / MINING CLAIM MONEY RECEIVED CASES: AMC437161/\$8370.00		- n/a -	8370.00
TOTAL:					\$8,370.00

PAYMENT INFORMATION			
NOTE: Items will appear on credit card statement as "BLM O Mining Claim".			
1	AMOUNT:	8370.00	POSTMARKED: N/A
	TYPE:	CREDIT CARD	RECEIVED: 08/26/2016
	NAME:	RANGER EXPLORATION LLC P.O. BOX 74353 PHOENIX AZ 85087 US	
	CARD NO:	XXXXXXXXXXXX5165	AUTH CODE: 620707
	NAME ON CARD:	RANGER EXPLORATION LLC	
	EXPIRES:	04/2019	
	SIGNATURE:		

REMARKS

This receipt was generated by the automated BLM Collections and Billing System and is a paper representation of a portion of the official electronic record contained therein.

NOTICE!!

These documents have been scanned!

Do not place un-scanned documents beneath this notice!

Do not remove this notice from this file!

GPO Jacket No. 560-102
Print Order 61540
Rise Business Services, LLC
Job=AZ15 5/2/2019



Box Number= AZ15019



Claim Begin-End: AMC437075-AMC437079

5 Miscellaneous



AZ15019-17

AMC436731-AMC437154

Mine Finder Gold & Ranger Gold Exploration LLC

Attention: Bureau of Land Management

Please use the American Express **credit card on file.**

Sincerely,



Steve Karolyi

(623) 374-5413

RECEIVED
BLM ARIZONA OFFICE
2016 MAR - 1 P 3:08
PHOENIX, ARIZONA

NOTICE!!

These documents have been scanned!

Do not place un-scanned documents beneath this notice!

Do not remove this notice from this file!

GPO Jacket No. 560-102
Print Order 61540
Rise Business Services, LLC
Job=AZ15 5/2/2019



Box Number= AZ15019



Claim Begin-End: AMC437075-AMC437079

6 Location Notices-Amendments and Supporting Documents



AZ15019-17

AMC436731-AMC437154

MINING CLAIM STATUS REPORT

Data Entered: 03/07/16 RAM

MTP Checked By: 03/07/16 RAM
GEO Checked By: 03/07/16 RAM

LEAD SERIAL NUMBER: AMC 437075 thru AMC 437079

NUMBER OF CLAIMS & TYPE:

3 LODE
2 PLACER
ASSOCIATION PLACER
MILL SITE
TUNNEL SITE

CHARGES:

Location Fee @ \$37 = \$ 185
Processing Fee @ \$20 = \$ 100
Maintenance Fee @ \$155 = \$ 775
Add'l Maint Fee for Assoc Placer = \$
SUBTOTAL \$
Other Fees \$
Other Fees \$
TOTAL \$ 1,060

TOTAL ACREAGE: _____ Per Claim
(Placer Only)

NUMBER OF LOCATORS: _____

DOCUMENTS RECEIVED VIA: Over-the-Counter [] Mail [] TIMELY FILED: Yes [] No []

LEGAL DESCRIPTION: T 10N R 2E SEC 5, 6, 8
T _____ R _____ SEC _____
T _____ R _____ SEC _____
T _____ R _____ SEC _____
T _____ R _____ SEC _____

BLM [] FOREST SERVICE [] SUBJ TO PL 359: Yes [] No []
WILDERNESS AREA []

SPLIT ESTATE: N/A [] SX [] PX [] OTHER []
SRHA [] Was proper Notice filed if located on SHRA Land? Yes [] No []

RECONVEYED MINERALS ON BLM LAND REQUIRE OPENING ORDER FROM 1944 TO 1993:
Open to Entry On _____ N/A []

COMMENTS/STATUS: VOID [] PARTIALLY VOID [] PVT MINERALS [] WITHDRAWN LANDS []
OTHER []

[] Claimant acknowledges that portions of the following claim(s) site(s) may be void or voidable.

Printed Name of Claimant _____ Signature of Claimant _____

*****FINAL ADJUDICATION*****

DATE 7/21/2016 INITIALS RAM

AMC437075

Steve Karolyi
P.O. Box 74353
Phoenix, AZ 85087

LOCATION NOTICE FOR PLACER MINING CLAIM

Amendment BLM Serial # _____

NOTICE IS HEREBY GIVEN that the Marigold #2
_____ placer mining claim has been located by
Steve Karolyi whose current mailing
address is P.O. Box 74353
Phoenix, AZ 85087

BLM
Date
Stamp

RECEIVED
BLM FIELD OFFICE
2016 MAR -1 P 3:09
PHOENIX, ARIZONA

The general course of this claim is East - West and it is situated in Yavapai
County, Arizona. This claim is 1320' feet in length and 660' feet in width.

20.00 Total Claim Acreage. This claim runs from the location monument on which this location notice is
posted at the SW corner of the claim approximately 660' feet in a South direction to the
North end line and 1320' feet in a West direction to the East end line. This claim is
marked by four monuments, one at each corner of the claim.

The location monument on which this notice is posted is situated within Section 6, Township
10 N, Range 2 E, Gila Salt River Base and Meridian, Arizona. This claim encompasses
portions of the following legal subdivision(s) if located by legal subdivision or the following quarter section(s),
section(s), Township(s) and Range(s) SE 1/4 of Sec. 6, T 10 N, R 2 E
_____, Gila Salt River Base and Meridian, Arizona.

The locality of this claim with reference to some natural object or permanent monument and additional information
(if any) concerning its locality are as follows: 660' North of the SE Sec. Cor.
of Sec. 6, T 10 N, R 2 E

_____ The above information is shown on the attached map.

DATED AND POSTED on the ground this 16 day of December, 2015.

LOCATOR(s) AGENT

Print Name(s) Steve Karolyi

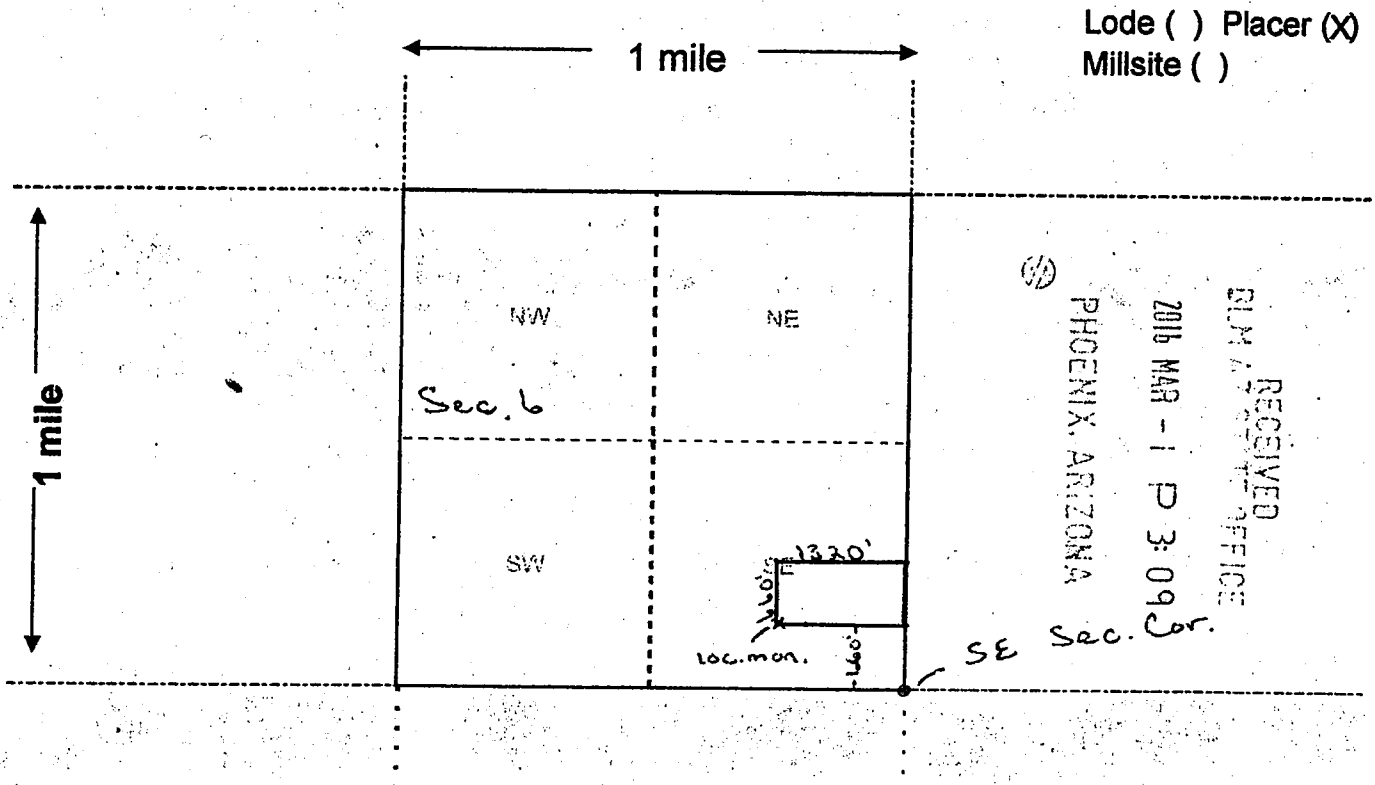
Signature(s) [Handwritten Signature]

Form MCF102
Revised July 2014

This form is available from the Arizona Geological Survey and may be reproduced.

AMC437075

MINING CLAIM MAP



Lode () Placer (X)
Millsite ()

Scale: 1" = 2000 feet



1. The above map depicts the Marigold #2 mining claim, which is located in Section (s) 6, Township 10 N, Range 2 E, Gila and Salt River Base and Meridian, Yavapai County, Arizona. Total claim acreage is 20.00
2. The type of corner and location monuments used are as follows: 2"x2"x4" Wooden posts with scribed metal tags
3. The bearings and distances in degrees and feet between claim corners and to a public land survey monument are as depicted on the map.
4. If the claim is a placer or millsite claim with exterior limits conforming to legal subdivisions of the public survey, provide a legal description of the claim _____

AMC437075

Form MCF100a
Revised July 2014

Steve Karolyi
P.O. Box 74353
Phoenix, AZ 85087

LOCATION NOTICE FOR PLACER MINING CLAIM

Amendment BLM Serial # _____

NOTICE IS HEREBY GIVEN that the Pegasus #3
_____ placer mining claim has been located by
Steve Karolyi whose current mailing
address is P.O. Box 74353
Phoenix, AZ 85087

BLM Date Stamp	RECEIVED BLM OFFICE 2016 MAR -1 P 3:09 PHOENIX, ARIZONA
----------------------	---

The general course of this claim is East - West and it is situated in Yavapai
County, Arizona. This claim is 1320' feet in length and 660' feet in width.

20 Total Claim Acreage. This claim runs from the location monument on which this location notice is
posted at the SW corner of the claim approximately 660' feet in a South direction to the
North end line and 1320 feet in a West direction to the East end line. This claim is
marked by four monuments, one at each corner of the claim.

The location monument on which this notice is posted is situated within Section 5, Township
10 N, Range 2 E, Gila Salt River Base and Meridian, Arizona. This claim encompasses
portions of the following legal subdivision(s) if located by legal subdivision or the following quarter section(s),
section(s), Township(s) and Range(s) SW 1/4 of Sec. 5, T 10 N, R 2 E
_____, Gila Salt River Base and Meridian, Arizona.

The locality of this claim with reference to some natural object or permanent monument and additional information
(if any) concerning its locality are as follows: 1320' North of the SW Sec. Cor.
of Sec. 5, T 10 N, R 2 E

_____ The above information is shown on the attached map.

DATED AND POSTED on the ground this 16 day of December, 2015.

LOCATOR(s) AGENT

Print Name(s) Steve Karolyi

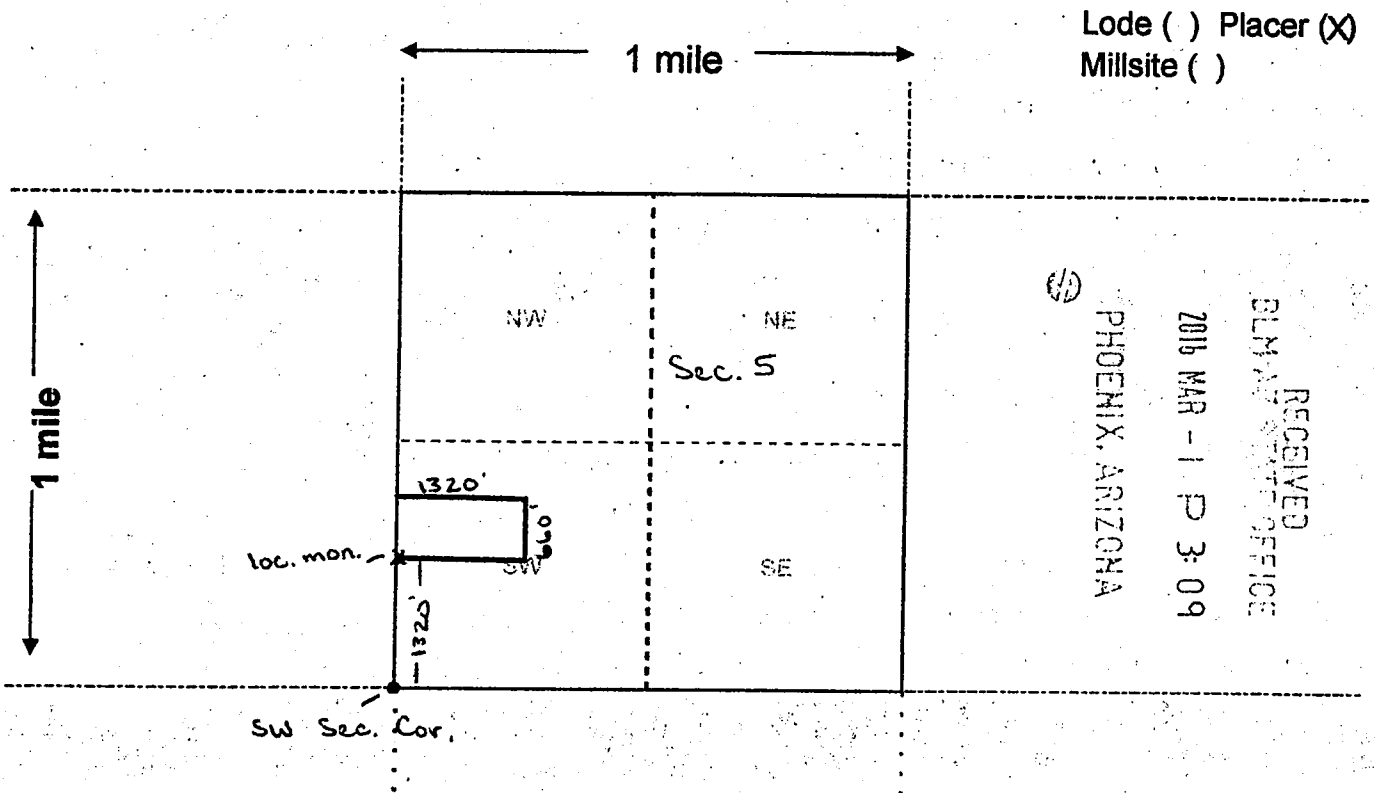
Signature(s) [Handwritten Signature]

Form MCF102
Revised July 2014

This form is available from the Arizona Geological Survey and may be reproduced.

AMC437076

MINING CLAIM MAP



Scale: 1" = 2000 feet



1. The above map depicts the Pegasus #3 mining claim, which is located in Section (s) 5; Township 10 N, Range 2 E, Gila and Salt River Base and Meridian, Yavapai County, Arizona. Total claim acreage is 20.00
2. The type of corner and location monuments used are as follows: 2"x2"x4" Wooden posts with scribed metal tags
3. The bearings and distances in degrees and feet between claim corners and to a public land survey monument are as depicted on the map.
4. If the claim is a placer or millsite claim with exterior limits conforming to legal subdivisions of the public survey, provide a legal description of the claim _____

AMC437076

Form MCF100a
Revised July 2014

This form is available from the Arizona Geology Survey and may be reproduced.

Steve Karolyi
P.O. Box 74353
Phoenix, AZ 85087

LOCATION NOTICE FOR LODE MINING CLAIM

Amendment BLM Serial # _____

NOTICE IS HEREBY GIVEN that the Treasure Wash # 1
_____ lode mining claim has been located
by Steve Karolyi whose current mailing
address is P.O. Box 74353
Phoenix, AZ 85087

RECEIVED
BLM DISTRICT OFFICE
2016 MAR - 1 P 3:08
PHOENIX, ARIZONA
BLM
Date
Stamp

The general course of this claim is North - South and it is situated in Yavapai
County, Arizona. This claim is 1500' feet in length and 600' feet in width.

20.66 Total Claim Acreage. This claim runs from the location monument on which this location notice
is posted on the centerline of the claim approximately 10 feet in a North direction to the South
end line and 300 feet in a East direction to the West end line. This claim is marked by six
monuments, one at each corner and one at the center of each end line of the claim.

The location monument on which this notice is posted is situated within Section 8, Township 10
N, Range 2 E, Gila Salt River Base and Meridian, Arizona and this claim encompasses portions
of the following quarter section(s), section(s), Township(s) and Range(s) SW 1/4 of Sec 8,
T 10 N, R 2 E

Gila Salt River Base and Meridian, Arizona.

The locality of this claim with reference to some natural object or permanent monument and additional information
(if any) concerning its locality are as follows: 600' East of the SW Sec. Cor. of
Sec. 8, T 10 N, R 2 E

_____ The above information is shown on the attached map.

DATED AND POSTED on the ground this 23rd day of February, 2016.

LOCATOR(s) AGENT

Print Name(s) Steve Karolyi

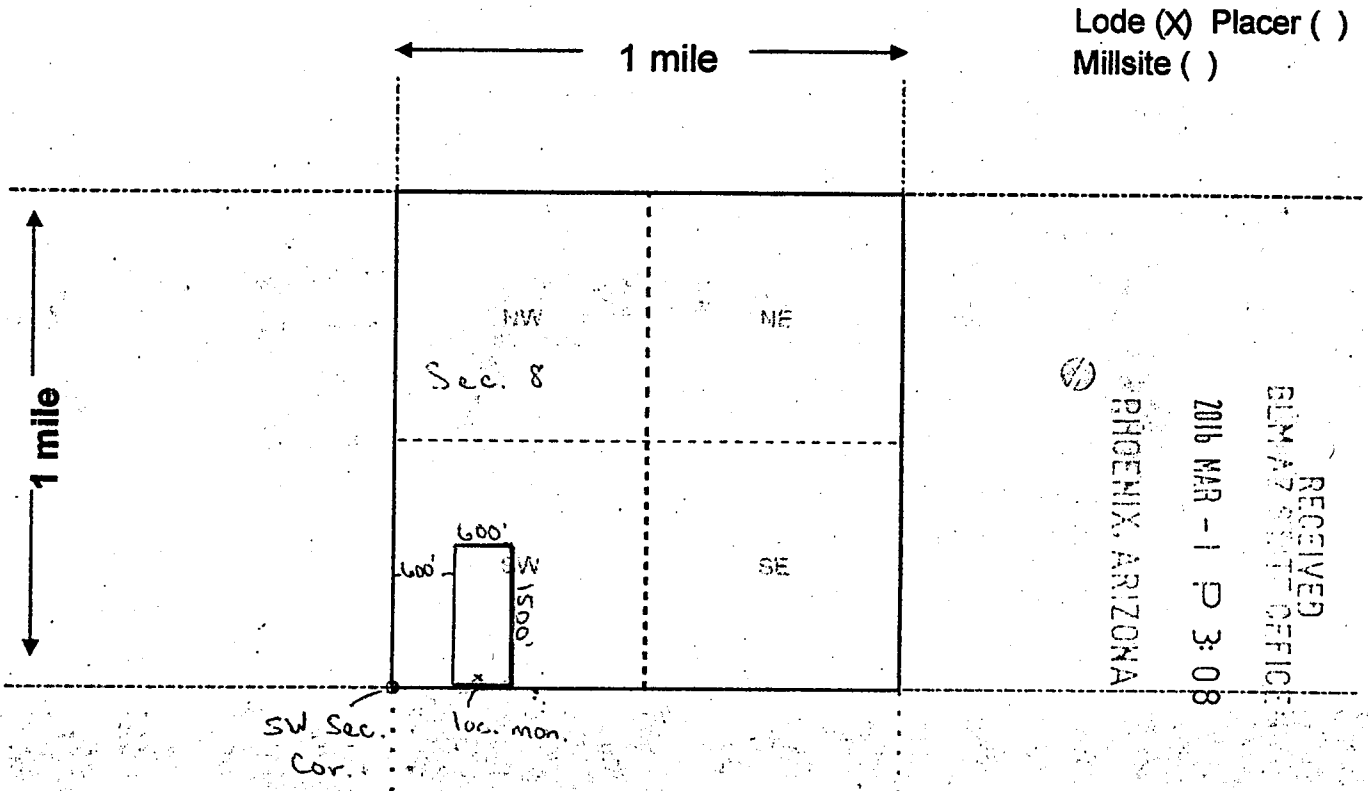
Signature(s) [Signature]

Form MCF100
Revised July 2014

This form is available from the Arizona Geological Survey and may be reproduced.

AMC437077

MINING CLAIM MAP



Scale: 1" = 2000 feet



1. The above map depicts the Treasure Wash #1 mining claim, which is located in Section (s) 8, Township 10 N, Range 2 E, Gila and Salt River Base and Meridian, Yavapai County, Arizona. Total claim acreage is 20.66

2. The type of corner and location monuments used are as follows: 2"x2"x4" Wooden posts with scribed metal tags

3. The bearings and distances in degrees and feet between claim corners and to a public land survey monument are as depicted on the map.

4. If the claim is a placer or millsite claim with exterior limits conforming to legal subdivisions of the public survey, provide a legal description of the claim _____

AMC437077

Form MCF100a
Revised July 2014

Steve Karolyi
P.O. Box 74353
Phoenix, AZ 85087

LOCATION NOTICE FOR LODE MINING CLAIM

Amendment BLM Serial # _____

NOTICE IS HEREBY GIVEN that the Treasure Wash #2
_____ lode mining claim has been located
by Steve Karolyi whose current mailing
address is P.O. Box 74353
Phoenix, AZ 85087

BLM
Date
Stamp

RECEIVED
BLM ADMINISTRATIVE OFFICE
2016 MAR -1 P 3:08
PHOENIX, ARIZONA

The general course of this claim is North-South and it is situated in Yavapai
County, Arizona. This claim is 1500' feet in length and 600' feet in width.

20.66 Total Claim Acreage. This claim runs from the location monument on which this location notice
is posted on the centerline of the claim approximately 10 feet in a North direction to the South
end line and 300 feet in a East direction to the West end line. This claim is marked by six
monuments, one at each corner and one at the center of each end line of the claim.

The location monument on which this notice is posted is situated within Section 8, Township 10
N, Range 2 E, Gila Salt River Base and Meridian, Arizona and this claim encompasses portions
of the following quarter section(s), section(s), Township(s) and Range(s) SW 1/4 of Sec. 8,
T 10 N, R 2 E

Gila Salt River Base and Meridian, Arizona.

The locality of this claim with reference to some natural object or permanent monument and additional information
(if any) concerning its locality are as follows: 1200' East of the SW Sec Cor.
of Sec. 8, T 10 N, R 2 E

_____ The above information is shown on the attached map.

DATED AND POSTED on the ground this 23rd day of February, 2016.

LOCATOR(s) AGENT

Print Name(s) Steve Karolyi

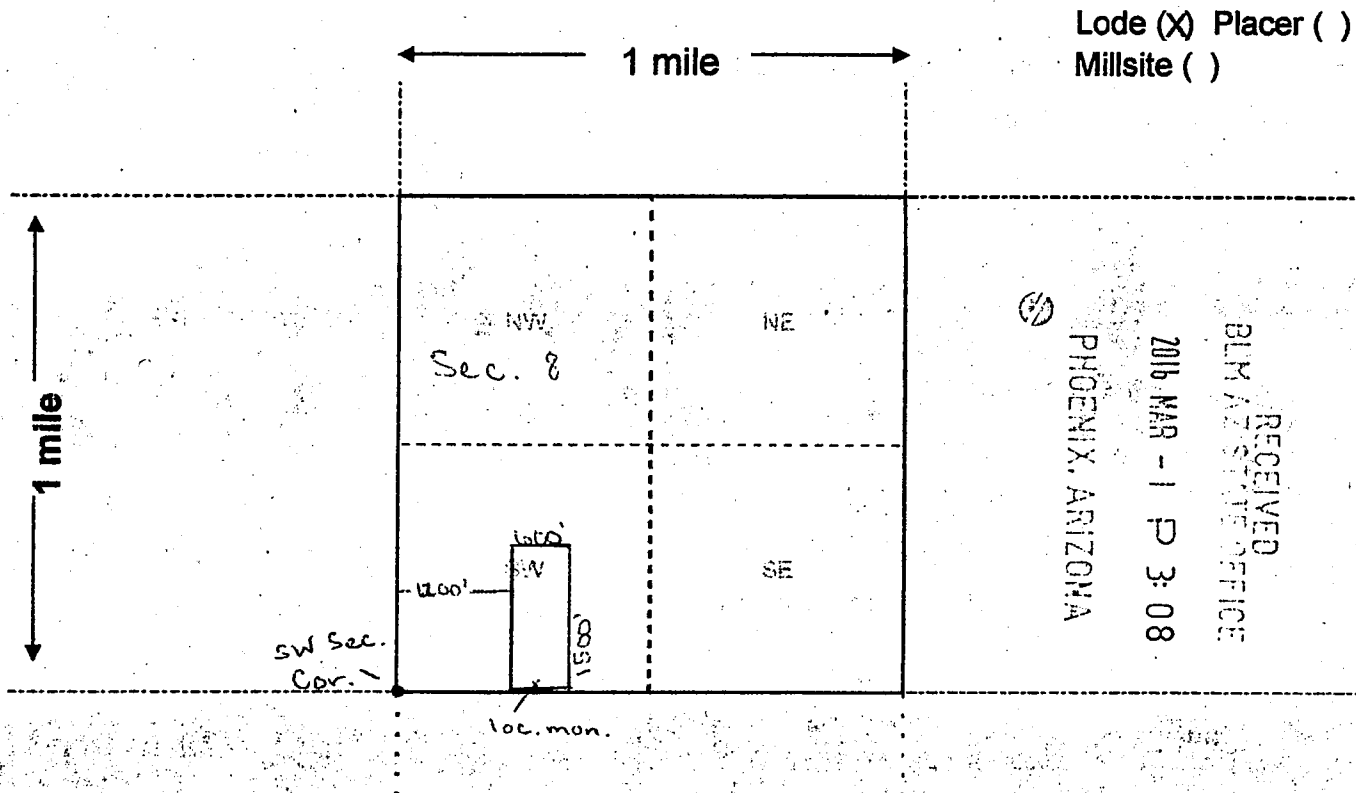
Signature(s) [Signature]

Form MCF100
Revised July 2014

This form is available from the Arizona Geological Survey and may be reproduced.

AMC437078

MINING CLAIM MAP



Scale: 1" = 2000 feet



1. The above map depicts the Treasure Wash #2 mining claim, which is located in Section (s) 8, Township 10 N, Range 2 E, Gila and Salt River Base and Meridian, Yavapai County, Arizona. Total claim acreage is 20.66
2. The type of corner and location monuments used are as follows: 2"x2"x4" Wooden posts with scribed metal tags
3. The bearings and distances in degrees and feet between claim corners and to a public land survey monument are as depicted on the map.
4. If the claim is a placer or millsite claim with exterior limits conforming to legal subdivisions of the public survey, provide a legal description of the claim _____

AMC437078

Form MCF100a
Revised July 2014

This form is available from the Arizona Geology Survey and may be reproduced.

Steve Karolyi
P.O. Box 74353
Phoenix, AZ 85087

LOCATION NOTICE FOR LODE MINING CLAIM

Amendment BLM Serial # _____

NOTICE IS HEREBY GIVEN that the Treasure Wash #3
_____ lode mining claim has been located
by Steve Karolyi whose current mailing
address is P.O. Box 74353
Phoenix, AZ 85087

BLM
Date
Stamp

RECEIVED
BLM FIELD OFFICE
2016 MAR - 1 P 3:09
PHOENIX, ARIZONA

The general course of this claim is North-South and it is situated in Yavapai
County, Arizona. This claim is 1500' feet in length and 600' feet in width.

20.66 Total Claim Acreage. This claim runs from the location monument on which this location notice
is posted on the centerline of the claim approximately 10' feet in a North direction to the South
end line and 300 feet in a East direction to the West end line. This claim is marked by six
monuments, one at each corner and one at the center of each end line of the claim.

The location monument on which this notice is posted is situated within Section 8, Township 10
N, Range 2 E, Gila Salt River Base and Meridian, Arizona and this claim encompasses portions
of the following quarter section(s), section(s), Township(s) and Range(s) SW 1/4 of Sec. 8,
T 10 N, R 2 E

Gila Salt River Base and Meridian, Arizona.

The locality of this claim with reference to some natural object or permanent monument and additional information
(if any) concerning its locality are as follows: 1800' East of the SW Sec. Cor.
of Sec. 8, T 10 N, R 2 E

_____ The above information is shown on the attached map.

DATED AND POSTED on the ground this 23 day of February, 2016.

LOCATOR(s) AGENT

Print Name(s) Steve Karolyi

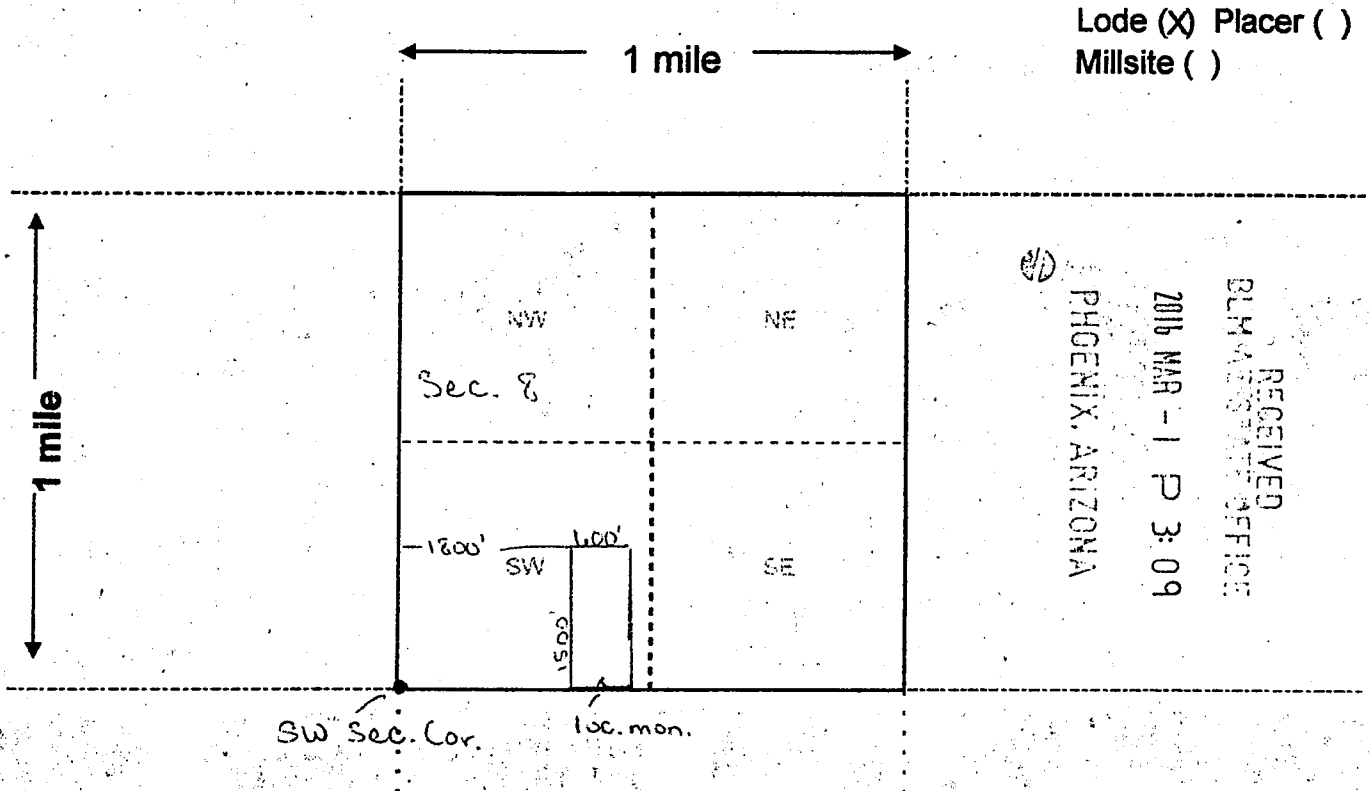
Signature(s) [Handwritten Signature]

Form MCF100
Revised July 2014

This form is available from the Arizona Geological Survey and may be reproduced.

AMC437079

MINING CLAIM MAP



Scale: 1" = 2000 feet



1. The above map depicts the Treasure Wash #3 mining claim, which is located in Section (s) 8, Township 10 N, Range 2 E, Gila and Salt River Base and Meridian, Yavapai County, Arizona. Total claim acreage is 20.66

2. The type of corner and location monuments used are as follows: 2"x2"x4" Wooden posts with scribed metal tags

3. The bearings and distances in degrees and feet between claim corners and to a public land survey monument are as depicted on the map.

4. If the claim is a placer or millsite claim with exterior limits conforming to legal subdivisions of the public survey, provide a legal description of the claim _____

AMC431079

Form MCF100a
Revised July 2014

This form is available from the Arizona Geology Survey and may be reproduced.

DEPARTMENT OF INTERIOR
BUREAU OF LAND MANAGEMENT

Input Parameters for Geographic Report with Land

System Id = CR

Admin State = AZ

Geo State =

Casetype Begins With

Case Disp Txt = AUTHORIZED, CANCELLED, CLOSED, EXPIRED, PENDING, REJECTED, RELINQUISHED, VOID, WITHDRAWN

Mer Twp Rng = 14 0100N 0020E

Section = 005, 006, 008, 999

Mtrs =

Commodity =

Commodity Txt =

Pending Org =

Pend Org Decode =

Total Rows Returned: 56

RUN TIME: 03:52 PM

UNITED STATES DEPARTMENT OF INTERIOR
BUREAU OF LAND MANAGEMENT
GEOGRAPHIC REPORT WITH LAND
Sorted by Serial Number

RUN DATE: 07/21/2016
Page 1 of 7

Serial Number: AZA 019323
Total Case Acres: 82.000

<u>Casetype</u>	<u>Case Disp</u>	14	0100N	0020E	<u>Sect</u>	<u>Sur Typ</u>	<u>Sur Num</u>	<u>Suff</u>	<u>Subdivision</u>	<u>Act Pend</u>
282201	AUTHORIZED				005	FF		1	W2;	
					006	FF		1	SW;	
					008	ALIQ			W2;	

Serial Number: AZA 022632
Total Case Acres: 35.980

<u>Casetype</u>	<u>Case Disp</u>	14	0100N	0020E	<u>Sect</u>	<u>Sur Typ</u>	<u>Sur Num</u>	<u>Suff</u>	<u>Subdivision</u>	<u>Act Pend</u>
286203	AUTHORIZED				005	ALIQ LOTS			SENW,E2SW; 3,4;	

Serial Number: AZA 022699PT
Total Case Acres: 12,382.940

<u>Casetype</u>	<u>Case Disp</u>	14	0100N	0020E	<u>Sect</u>	<u>Sur Typ</u>	<u>Sur Num</u>	<u>Suff</u>	<u>Subdivision</u>	<u>Act Pend</u>
221006	AUTHORIZED				005	ALIQ LOTS			S2N2,S2; 1-4;	
					006	ALIQ LOTS			S2NE,SENW,E2SW,SE; 1-9;	
					008	ALIQ			E2;	

Serial Number: AZA 022792BP
Total Case Acres: 7,891.200

<u>Casetype</u>	<u>Case Disp</u>	14	0100N	0020E	<u>Sect</u>	<u>Sur Typ</u>	<u>Sur Num</u>	<u>Suff</u>	<u>Subdivision</u>	<u>Act Pend</u>
220100	AUTHORIZED				008	ALIQ			W2;	

Serial Number: AZA 023341
Total Case Acres: 4.670

<u>Casetype</u>	<u>Case Disp</u>	14	0100N	0020E	<u>Sect</u>	<u>Sur Typ</u>	<u>Sur Num</u>	<u>Suff</u>	<u>Subdivision</u>	<u>Act Pend</u>
-----------------	------------------	----	-------	-------	-------------	----------------	----------------	-------------	--------------------	-----------------

RUN TIME: 03:52 PM

UNITED STATES DEPARTMENT OF INTERIOR
BUREAU OF LAND MANAGEMENT
GEOGRAPHIC REPORT WITH LAND
Sorted by Serial Number

RUN DATE: 07/21/2016
Page 2 of 7

Adm State: AZ

281011 CLOSED 006 FF 1 PT OF LOTS 4,5,7;
MNR 1 W2SEW;

Serial Number: AZA 023641
Total Case Acres: 37.370

<u>Casetype</u>	<u>Case Disp</u>	14	0100N	0020E	<u>Sect</u>	<u>Sur Typ</u>	<u>Sur Num</u>	<u>Suff</u>	<u>Subdivision</u>	<u>Act Pend</u>
286203	AUTHORIZED				005	ALIQ			W2;	

Serial Number: AZA 025720
Total Case Acres: 1.000

<u>Casetype</u>	<u>Case Disp</u>	14	0100N	0020E	<u>Sect</u>	<u>Sur Typ</u>	<u>Sur Num</u>	<u>Suff</u>	<u>Subdivision</u>	<u>Act Pend</u>
380913	CLOSED				005	FF		1	PART;	

Serial Number: AZA 026086
Total Case Acres: 3.420

<u>Casetype</u>	<u>Case Disp</u>	14	0100N	0020E	<u>Sect</u>	<u>Sur Typ</u>	<u>Sur Num</u>	<u>Suff</u>	<u>Subdivision</u>	<u>Act Pend</u>
281001	AUTHORIZED				006	LOTS MNR			4,5; W2SEW;	

Serial Number: AZA 027227
Total Case Acres: 3.000

<u>Casetype</u>	<u>Case Disp</u>	14	0100N	0020E	<u>Sect</u>	<u>Sur Typ</u>	<u>Sur Num</u>	<u>Suff</u>	<u>Subdivision</u>	<u>Act Pend</u>
287011	CLOSED				006	FF		1	W2;	

Serial Number: AZA 027595
Total Case Acres: 1.000

<u>Casetype</u>	<u>Case Disp</u>	14	0100N	0020E	<u>Sect</u>	<u>Sur Typ</u>	<u>Sur Num</u>	<u>Suff</u>	<u>Subdivision</u>	<u>Act Pend</u>
380913	CLOSED				006	FF		1	PART;	

RUN TIME: 03:52 PM

UNITED STATES DEPARTMENT OF INTERIOR
BUREAU OF LAND MANAGEMENT
GEOGRAPHIC REPORT WITH LAND
Sorted by Serial Number

RUN DATE: 07/21/2016
Page 3 of 7

Serial Number: AZA 027779
Total Case Acres: 1.000

<u>Casetype</u>	<u>Case Disp</u>	14	0100N	0020E	<u>Sect</u>	<u>Sur Typ</u>	<u>Sur Num</u>	<u>Suff</u>	<u>Subdivision</u>	<u>Act Pend</u>
380913	CLOSED				006	ALIQ			W2;	

Serial Number: AZA 028586
Total Case Acres: 0.500

<u>Casetype</u>	<u>Case Disp</u>	14	0100N	0020E	<u>Sect</u>	<u>Sur Typ</u>	<u>Sur Num</u>	<u>Suff</u>	<u>Subdivision</u>	<u>Act Pend</u>
380913	CLOSED				006	ALIQ			SW;	

Serial Number: AZA 028640
Total Case Acres: 2.060

<u>Casetype</u>	<u>Case Disp</u>	14	0100N	0020E	<u>Sect</u>	<u>Sur Typ</u>	<u>Sur Num</u>	<u>Suff</u>	<u>Subdivision</u>	<u>Act Pend</u>
292006	CLOSED				008	ALIQ			N2;	

Serial Number: AZA 028670
Total Case Acres: 0.500

<u>Casetype</u>	<u>Case Disp</u>	14	0100N	0020E	<u>Sect</u>	<u>Sur Typ</u>	<u>Sur Num</u>	<u>Suff</u>	<u>Subdivision</u>	<u>Act Pend</u>
380913	CLOSED				006	ALIQ			ALL;	

Serial Number: AZA 030476
Total Case Acres: 4.010

<u>Casetype</u>	<u>Case Disp</u>	14	0100N	0020E	<u>Sect</u>	<u>Sur Typ</u>	<u>Sur Num</u>	<u>Suff</u>	<u>Subdivision</u>	<u>Act Pend</u>
281001	CLOSED				006	LOTS MNR		1	4,5,7; W2SEW;	

RUN TIME: 03:52 PM

UNITED STATES DEPARTMENT OF INTERIOR
BUREAU OF LAND MANAGEMENT
GEOGRAPHIC REPORT WITH LAND
Sorted by Serial Number

RUN DATE: 07/21/2016
Page 4 of 7

Serial Number: AZA 030733
Total Case Acres: 1.000

<u>Casetype</u>	<u>Case Disp</u>	14	0100N	0020E	<u>Sect</u>	<u>Sur Typ</u>	<u>Sur Num</u>	<u>Suff</u>	<u>Subdivision</u>	<u>Act Pend</u>
293200	CLOSED				008	FF			PORTION OF;	

Serial Number: AZA 03102401
Total Case Acres: 112,637.000

<u>Casetype</u>	<u>Case Disp</u>	14	0100N	0020E	<u>Sect</u>	<u>Sur Typ</u>	<u>Sur Num</u>	<u>Suff</u>	<u>Subdivision</u>	<u>Act Pend</u>
231113	CLOSED				005	ALIQ			S2N2,S2;	
						LOTS			1-4;	
					006	ALIQ			S2NE,SE,SW,E2SW,SE;	
						LOTS			1-9;	
					008	ALIQ			ALL;	

Serial Number: AZA 031730
Total Case Acres: 1.000

<u>Casetype</u>	<u>Case Disp</u>	14	0100N	0020E	<u>Sect</u>	<u>Sur Typ</u>	<u>Sur Num</u>	<u>Suff</u>	<u>Subdivision</u>	<u>Act Pend</u>
293200	CLOSED				008	FF			PORTION OF;	

Serial Number: AZA 031851
Total Case Acres: 1.000

<u>Casetype</u>	<u>Case Disp</u>	14	0100N	0020E	<u>Sect</u>	<u>Sur Typ</u>	<u>Sur Num</u>	<u>Suff</u>	<u>Subdivision</u>	<u>Act Pend</u>
293200	EXPIRED				008	FF			PORTION OF;	

Serial Number: AZA 032013
Total Case Acres: 0.370

<u>Casetype</u>	<u>Case Disp</u>	14	0100N	0020E	<u>Sect</u>	<u>Sur Typ</u>	<u>Sur Num</u>	<u>Suff</u>	<u>Subdivision</u>	<u>Act Pend</u>
292006	CLOSED				006	LOTS			5,7;	
						MNR			SWSE,SW,W2E2SW;	

RUN TIME: 03:53 PM

UNITED STATES DEPARTMENT OF INTERIOR
BUREAU OF LAND MANAGEMENT
GEOGRAPHIC REPORT WITH LAND
Sorted by Serial Number

RUN DATE: 07/21/2016
Page 5 of 7

Adm State: AZ

Serial Number: AZA 032518
Total Case Acres: 1.000

<u>Casetype</u>	<u>Case Disp</u>	14	0100N	0020E	<u>Sect</u>	<u>Sur Typ</u>	<u>Sur Num</u>	<u>Suff</u>	<u>Subdivision</u>	<u>Act Pend</u>
293200	CLOSED				005	FF			PORTION OF;	
					006	FF			PORTION OF;	
					008	FF			PORTION OF;	

Serial Number: AZA 033074
Total Case Acres: 2.070

<u>Casetype</u>	<u>Case Disp</u>	14	0100N	0020E	<u>Sect</u>	<u>Sur Typ</u>	<u>Sur Num</u>	<u>Suff</u>	<u>Subdivision</u>	<u>Act Pend</u>
292006	AUTHORIZED				006	ALIQ			SENW;	
					008	ALIQ			NESW;	

Serial Number: AZA 033350
Total Case Acres: 640.050

<u>Casetype</u>	<u>Case Disp</u>	14	0100N	0020E	<u>Sect</u>	<u>Sur Typ</u>	<u>Sur Num</u>	<u>Suff</u>	<u>Subdivision</u>	<u>Act Pend</u>
288100	AUTHORIZED				005	ALIQ			SWNW,SW,SWSE;	
						LOTS			4;	
					008	ALIQ			W2NE,N2SE,SESE;	

Serial Number: AZA 03335001
Total Case Acres: 2.450

<u>Casetype</u>	<u>Case Disp</u>	14	0100N	0020E	<u>Sect</u>	<u>Sur Typ</u>	<u>Sur Num</u>	<u>Suff</u>	<u>Subdivision</u>	<u>Act Pend</u>
280004	CLOSED				005	ALIQ			NESW;	

Serial Number: AZA 03335004
Total Case Acres: 928.320

<u>Casetype</u>	<u>Case Disp</u>	14	0100N	0020E	<u>Sect</u>	<u>Sur Typ</u>	<u>Sur Num</u>	<u>Suff</u>	<u>Subdivision</u>	<u>Act Pend</u>
280004	CLOSED				005	ALIQ			SWNW,SW,SWSE;	
						LOTS			4;	

RUN TIME: 03:53 PM

UNITED STATES DEPARTMENT OF INTERIOR
BUREAU OF LAND MANAGEMENT
GEOGRAPHIC REPORT WITH LAND
Sorted by Serial Number

RUN DATE: 07/21/2016
Page 6 of 7

Adm State: AZ

008 ALIQ W2NE,N2SE,SESE;

Serial Number: AZA 033590
Total Case Acres: 4.160

<u>Casetype</u>	<u>Case Disp</u>	14	0100N	0020E	<u>Sect</u>	<u>Sur Typ</u>	<u>Sur Num</u>	<u>Suff</u>	<u>Subdivision</u>	<u>Act Pend</u>
281001	AUTHORIZED				006	LOTS MNR			3,4; W2SENW;	

Serial Number: AZA 033672
Total Case Acres: 1.000

<u>Casetype</u>	<u>Case Disp</u>	14	0100N	0020E	<u>Sect</u>	<u>Sur Typ</u>	<u>Sur Num</u>	<u>Suff</u>	<u>Subdivision</u>	<u>Act Pend</u>
293200	EXPIRED				008	FF			PORTION OF;	

Serial Number: AZA 033821
Total Case Acres: 1.000

<u>Casetype</u>	<u>Case Disp</u>	14	0100N	0020E	<u>Sect</u>	<u>Sur Typ</u>	<u>Sur Num</u>	<u>Suff</u>	<u>Subdivision</u>	<u>Act Pend</u>
293200	EXPIRED				008	FF			PORTION OF;	

Serial Number: AZA 036649
Total Case Acres: 4.000

<u>Casetype</u>	<u>Case Disp</u>	14	0100N	0020E	<u>Sect</u>	<u>Sur Typ</u>	<u>Sur Num</u>	<u>Suff</u>	<u>Subdivision</u>	<u>Act Pend</u>
380913	CLOSED				008	ALIQ			SW;	

Serial Number: AZA 036655
Total Case Acres: 1.000

<u>Casetype</u>	<u>Case Disp</u>	14	0100N	0020E	<u>Sect</u>	<u>Sur Typ</u>	<u>Sur Num</u>	<u>Suff</u>	<u>Subdivision</u>	<u>Act Pend</u>
371511	CLOSED				008	ALIQ			SW;	

RUN TIME: 03:53 PM

UNITED STATES DEPARTMENT OF INTERIOR
BUREAU OF LAND MANAGEMENT
GEOGRAPHIC REPORT WITH LAND
Sorted by Serial Number

RUN DATE: 07/21/2016
Page 7 of 7

Serial Number: AZA 036891
Total Case Acres: 7.923

<u>Casetype</u>	<u>Case Disp</u>	14	0100N	0020E	<u>Sect</u>	<u>Sur Typ</u>	<u>Sur Num</u>	<u>Suff</u>	<u>Subdivision</u>	<u>Act Pend</u>
285003	PENDING				006	ALIQ			E2NW,E2SW,SWSW;	Y
					008	ALIQ			S2NW,NESW,SE;	Y

Serial Number: AZAR 0000109
Total Case Acres: 4.150

<u>Casetype</u>	<u>Case Disp</u>	14	0100N	0020E	<u>Sect</u>	<u>Sur Typ</u>	<u>Sur Num</u>	<u>Suff</u>	<u>Subdivision</u>	<u>Act Pend</u>
285002	CLOSED				006	ALIQ			SENW,E2SW;	
						LOTS			3;	
					008	ALIQ			SE;	

Mine Finder Gold
Ranger Gold Exploration
PO Box 74353
Phoenix, AZ 85087

RECEIVED
2016 MAR 01 17 3: 08




1022

85004

U.S. POSTAGE
PAID
BLACK CANYON CI, AZ
85324
FEB 24, 16
AMOUNT
\$1.42
00119365-02

Bureau of Land Management
One North Central Ave., Suite 800
Phoenix, AZ 85004-4427



PLACE STICKER AT TOP OF ENVELOPE TO THE RIGHT OF THE RETURN ADDRESS. FOLD AT DOTTED LINE

SENDER: COMPLETE THIS SECTION

- Complete items 1, 2, and 3.
- Print your name and address on the reverse so that we can return the card to you.
- Attach this card to the back of the mailpiece, or on the front if space permits.

1. Article Addressed to: **DEC 20 2017**

DAVID & KRISTOPHER CAULPETZER
 PO BOX 758
 EHRENBURG AZ 85334-0758
 9200/PB/AMC437075



9590 9402 2630 6336 1239 15

7017 0190 0000 4056 6031

COMPLETE THIS SECTION ON DELIVERY

A. Signature Agent
 Addressee
X

B. Received by (*Printed Name*) C. Date of Delivery

D. Is delivery address different from item 1? Yes
 If YES, enter delivery address below: No

3. Service Type
- | | |
|--|---|
| <input type="checkbox"/> Adult Signature | <input type="checkbox"/> Priority Mail Express® |
| <input type="checkbox"/> Adult Signature Restricted Delivery | <input type="checkbox"/> Registered Mail™ |
| <input checked="" type="checkbox"/> Certified Mail® | <input type="checkbox"/> Registered Mail Restricted Delivery |
| <input type="checkbox"/> Certified Mail Restricted Delivery | <input type="checkbox"/> Return Receipt for Merchandise |
| <input type="checkbox"/> Collect on Delivery | <input type="checkbox"/> Signature Confirmation™ |
| <input type="checkbox"/> Collect on Delivery Restricted Delivery | <input type="checkbox"/> Signature Confirmation Restricted Delivery |
| <input type="checkbox"/> Registered Mail | |
| <input type="checkbox"/> Registered Mail Restricted Delivery (\$500) | |